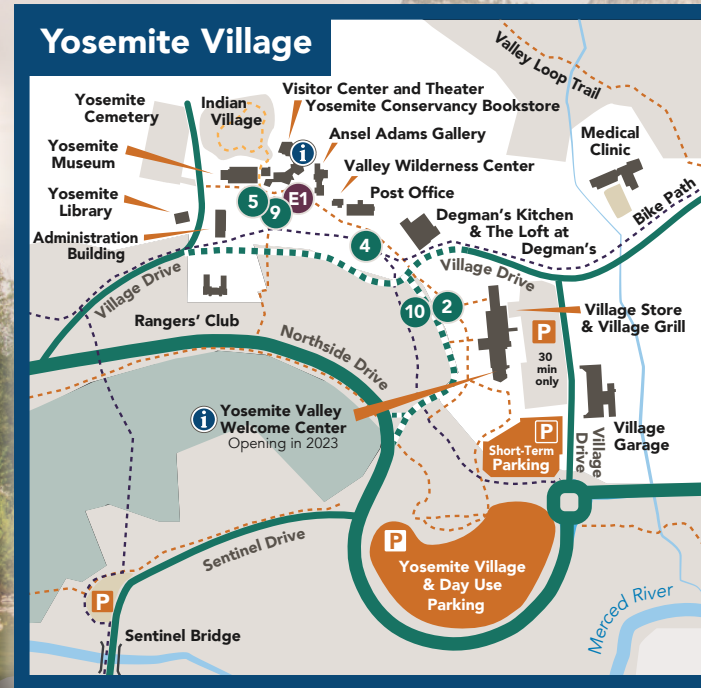



Yosemite Valley

& Valley Shuttle Map



YOSEMITE'S SERVICES, including shuttle operations throughout the park, are subject to change (even traffic patterns can change seasonally). Please check the park's webpage for the latest status as well as to find information about services and conditions in the park beyond Yosemite Valley.



Get Sandy the Squirrel's Trading Card at the Ansel Adams Gallery

Half Dome ▲
8836 ft
2693 m



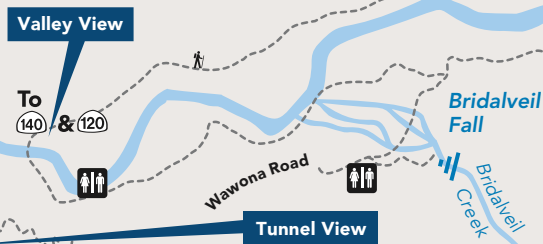
Yosemite Public Transportation Info

*Stops serviced by the Valleywide Shuttle only

- 1 Yosemite Village Parking
- 2 Yosemite Village
- 3 The Ahwahnee*
- 4 Degnan's Kitchen*
- 5 Valley Visitor **YARTS** Center & Museum*
- 6 Lower Yosemite Fall*
- 7 Yosemite Valley Lodge/ Yosemite Falls Parking*

- 8 El Capitan Picnic Area*
- 9 El Capitan Meadow*
- 10 Cathedral Beach*
- 11 Four Mile Trail*
- 12 Housekeeping Camp/ Yosemite Conservation Heritage Center
- 14 Curry Village (eastbound)
- 15 Upper Pines Campground
- 16 Happy Isles

- 17 Mirror Lake
- 18 Lower Pines Campground
- 19 Curry Village (westbound)



Yosemite's free shuttles run between 7am and 10pm. The stops are served in numerical order. The Valleywide Shuttle services ALL the stops; the East Valley Shuttle Services only selected stops. The Valleywide Shuttle runs approximately every 12 to 22 minutes with a total round trip time of approximately 1 hour and 30 minutes. The East Valley Shuttle runs approximately every 8-12 minutes with a total round trip time of approximately 50 minutes.