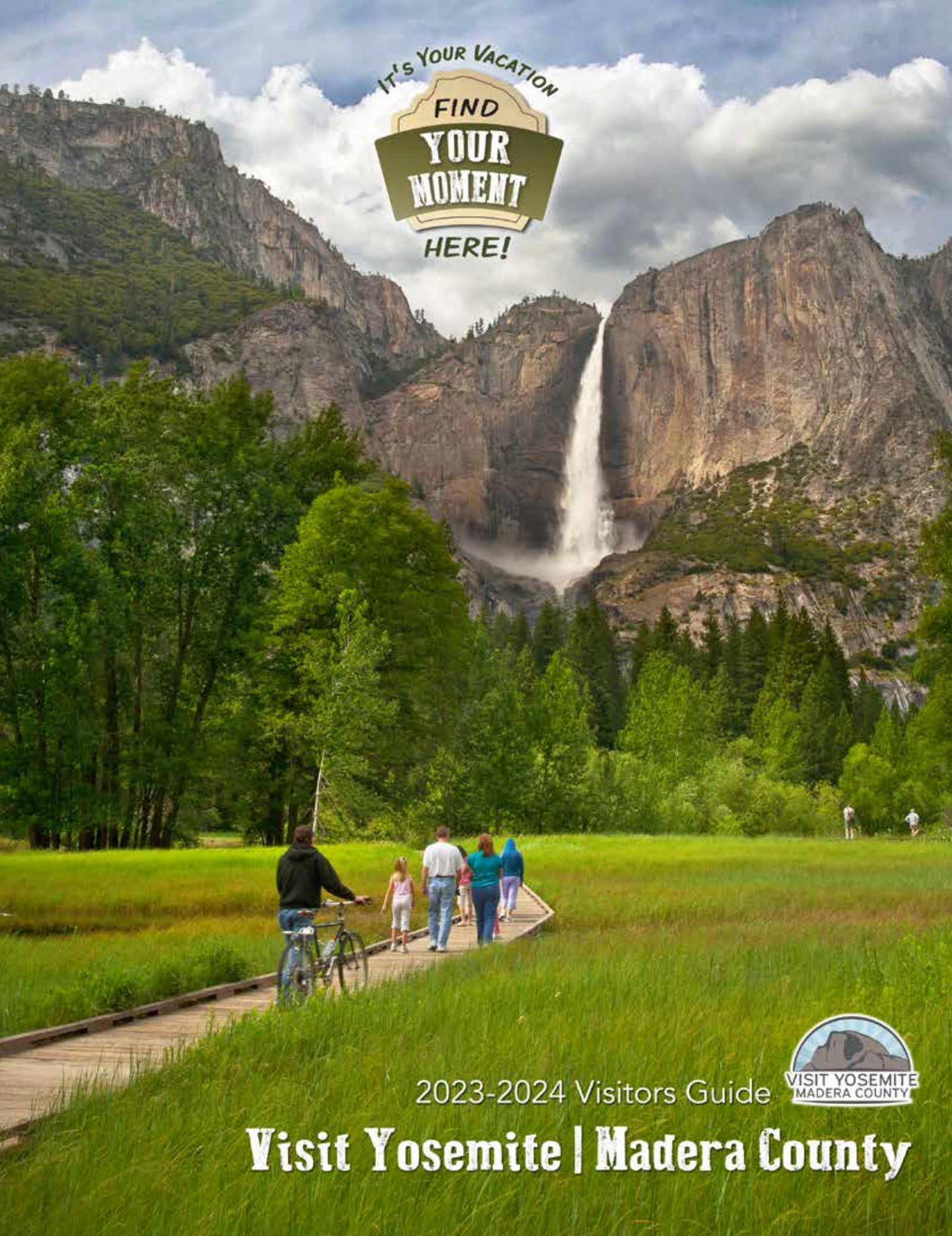


IT'S YOUR VACATION
FIND
**YOUR
MOMENT**
HERE!



2023-2024 Visitors Guide



Visit Yosemite | Madera County

RIDE THE LOGGER




Daily Excursions – April through October

**Narrated Steam Train Ride • Gold Panning
Thornberry Museum • Kids Depot Toy Store • Gift Shop
Jenny Railcar • Sandwich Shop • Picnic Area**

Steam Train Rides



Gold Panning



Moonlight Special



Private Events



**YOSEMITE MOUNTAIN
SUGAR PINE RAILROAD**





Respect It Protect It Enjoy It



RHONDA SALISBURY • CEO/FILM COMMISSIONER,
VISIT YOSEMITE | MADERA COUNTY

Hello Visitors!

Welcome to the southern Yosemite region and bountiful Madera County. We hope you have many "moments" in our towns and bring home everlasting memories.

Our "Welcoming Committee" (who've been known to act like animals) is here to remind everyone to "Respect It, Protect It and Enjoy It" while you are here in our home and theirs. This wild bunch will give you tips throughout the guide on what to do in the area and how to make sure it's there for generations to come.

We hope you enjoy your trip as much as we enjoy having you. Please stop by the Visitor Center in Oakhurst for maps and personal itinerary planning.

Yosemite Falls
cover photo by
Nancy Robbins
- see page 57.



Visit Yosemite | Madera County

THE OFFICIAL SOUTHERN YOSEMITE VISITORS BUREAU

VISITOR CENTER HOURS

Monday through Saturday from 8:30 a.m. to 4:30 p.m.
Monday through Sunday from 8:30 a.m. to 4:30 p.m. (Summer)

VISIT US ONLINE!

YosemiteThisYear.com

Facebook.com/YosemiteMadera
Twitter.com/YosemiteMadera
YouTube.com/VisitYosemiteMaderaCounty
Pinterest.com/YosemiteMadera
Instagram.com/YosemiteMadera
TikTok.com - @visityosemite



Guide Books & Maps • Free Coffee • Clean Restrooms
24-Hour Information & Reservation Board • Gift Shop

40343 Highway 41, Oakhurst, CA 93644

Phone: (559) 683-4636 • Email: info@yosemitethisyear.com



U.S. Forest Service

Sierra National Forest
Bass Lake Ranger District

www.fs.usda.gov/sierra/

Oakhurst Office

(559) 658-7588

(April - September)

North Fork Office

(559) 877-2218

(All Year)

Mileage & Drive Times to Oakhurst

FROM	MILEAGE	DRIVE TIME
Bakersfield	155 miles	2.5 hours
Fresno	48 miles	50 minutes
Las Vegas	438 miles	7 hours
Los Angeles	275 miles	4.5 hours
Merced	67 miles	1.25 hours
Sacramento	170 miles	3.5 hours
San Diego	380 miles	6 hours
San Francisco	213 miles	4 hours

Highway Conditions & Weather Reports

Yosemite National Park nps.gov/yose • (209) 372-0200

Highway 41 into Yosemite National Park is open all year

National Weather Service noaa.org

Caltrans roads.dot.ca.gov
(800) 427-7623 • Highway 41

NOTE REGARDING

GPS

GLOBAL POSITIONING SYSTEM

Electronics are wonderful—but are not always reliable in rural and mountain areas. For your safety, don't depend on GPS/Nav Satellite devices to get you to your destination.

TABLE OF CONTENTS

ARTICLES

Respect It, Protect It, Enjoy It	1
Yosemite in a Day or more	4-5
Southern Yosemite Hiking Trails	8
Sierra Foothills Hiking Trails	9
Bass Lake	10-19
Sierra Vista Scenic Byway	22-23
Tours, Transportation & Guided Adventures	24-26
Get Off The Beaten Path	30-31
Pet Friendly	36
The Toast of Oakhurst	38
Wineries of Madera County	39
Fishing	40-41
Fossils to Falls Road Trip	44-45
Sporting Events	47
Art and the Arts	48-49
Magic of Winter	51
Native American Culture	52
Finding Ways to Wellness	53
Majestic Mountain Loop	55-56
Work Where You Play	60

INFORMATION

General Information	2
Calendar of Events	34-35
Photo Credits & Cover Photo	57
Dining	58-59


STAY WITH US

Campgrounds	19-21
RV Parks	20
Golf Courses	46
Lodging	62-63
Vacation Rentals	64

MAPS

California	2
Fossils to Falls Road Trip	
Artist Map	3
Yosemite Valley Shuttle	6-7
Bass Lake	10
Sierra Vista Scenic Byway	23
Madera County & Southern Yosemite	32-33
Museums & Historical Sites	42
Thrifting & Gifting	43

Explore the Fossils to Falls Road Trip thru Madera County





SPRING HIKING YOSEMITE • CIARA TURNER-EWERT

Yosemite In A Day or more

DAY 1 (Yosemite Valley)

Keep up to date on traffic and parking conditions within the park

Yosemite Traffic Alerts

Text
YNPTRAFFIC
to **333111**

STOP 1 **Glacier Point (Open Seasonally)**
Make your way up to Glacier Point via Glacier Point Road. At over 3000 feet above the valley floor, this grand vista offers a bird's-eye view of Yosemite Valley, many of the valley's majestic waterfalls, and the massive granite peaks of Yosemite's high country.

STOP 2 **Tunnel View**
This stunning and popular view is a "must see" stop on your visit. Made most famous by Ansel Adams, from here many of Yosemite's key landmarks can be seen: El Capitan, Bridalveil Fall, Half Dome, Clouds Rest, Sentinel Dome (and many more). Then continue your journey toward Yosemite Valley.

STOP 3 **Bridalveil Fall and Swinging Bridge**
Just under 4 miles from the Bridalveil Fall parking area and trailhead (expected to re-open spring 2024) this popular picnic area, complete with picnic tables and grills, offers great views of the Merced River, Sentinel Rock and Yosemite Falls (both day and nighttime views can be stunning). The bridge no longer moves, the current structure replaced a swinging one that was damaged in a flood several decades ago, but the views will move you!

STOP 4 **Yosemite Chapel**
The Yosemite Chapel is the oldest building still in continuous use in Yosemite Valley. Dating back to 1879, the chapel offers both a history lesson and a spectacular view of Yosemite Falls. It's also a fantastic location to capture fall photos.

STOP 5 **Yosemite Village, Valley Loop Trail & Yosemite Falls**
Follow the signs for Visitor Parking area. There is much to see in the Yosemite Village including the new Yosemite Valley Welcome Center, the Yosemite Exploration Center, the Yosemite Museum, Ansel Adams Gallery and the Indian Village, just to name a few. Looking for a bite to eat? Step into Degnan's Deli for a tasty sandwich. We suggest taking it to-go and enjoying a short walk to Lower Yosemite Fall. There, you can enjoy your meal while gazing at the magnificent 2,425 foot waterfall. From the lower fall, head out on the Valley Loop Trail and stroll your way through the valley enjoying views of Half Dome, El Capitan and the Merced River from many different angles. Along the way enjoy scenes of lush meadows, wildflowers and a possible deer or coyote sighting.

STOP 6 **Valley View**
Stopping at this picturesque location at the end of your day of exploring the valley provides a nice balance to your start at Tunnel View. Here the Merced River flows on by and the late day light paints the walls of the western end of the valley. The warm light highlights the towering granite walls and brings out unique color and details. You get a true appreciation for why this much photographed spot is also known as the Gates of the Valley.

PARK RESERVATION UPDATE

Yosemite has indicated that a pilot reservation system will be implemented for the Summer 2024 season. You can find out the latest information about any reservation system, as well as park projects & conditions, in our "What to Expect When Visiting Yosemite Now" article.



DAY 2 (Highway 41)

STOP 1 Mariposa Grove
Stand among some of the world's oldest and largest trees in the Mariposa Grove. This is the largest of the three groves in Yosemite and home to several hundred mature Giant Sequoias and miles of great trails to explore.

STOP 2 Wawona
Located about 10 minutes inside the south gate to Yosemite, step back in time in historic Wawona. Explore picturesque sites such as the Yosemite History Center, the Wawona Hotel, the Chinese Laundry Building and the Wawona Covered Bridge.

STOP 3 Chilnualna Falls
Take a less-traveled hike to enjoy some of the lower cascades of Chilnualna Falls or plan for a full day of hiking and complete the entire trail to the top of the falls. (8.4 miles /13.5 kilometers).



BRIDALVEIL FALL • CHRISTIAN MUELLER

YosemiteThisYear.com | info@yosemitethisyear.com



HALF DOME
MERCED RIVER FALL
• DARVIN ATKESON

DAY 3 (Highway 120 East)

STOP 1 Tuolumne Grove
Park at the grove trailhead and take a short 1¼ mile hike along Old Big Oak Flat Road through a shaded forest. Here you can find around two dozen mature Giant Sequoias. Plan for 1½ to 2 hours of hiking.

STOP 2 Olmsted Point
Enjoy amazing views that showcase how glaciers shaped this part of Yosemite as you look down Tenaya Canyon toward Yosemite Valley. Clouds Rest and a unique view of Half Dome are key features toward the south with Tenaya Lake viewed toward the northeast.

STOP 3 Tenaya Lake
The views around the alpine lake are spectacular and it's a popular location to enjoy a picnic, do some kayaking, take a swim or do some fishing. You can also choose just to lay back, soak up the sunshine and enjoy the fresh air.

STOP 4 Tuolumne Meadows
Just 6½ miles from Tenaya Lake is one of the largest high-elevation meadows in the Sierra. Stop by the Visitor Center, take a short hike to the Parsons Memorial Lodge or simply enjoy the changing light on the meadow, the Tuolumne River and the many unique geologic features of the area like Lembert Dome, Unicorn and Cathedral Peaks.

A WORD TO THE WISE -
always check park status and updates BEFORE you visit Yosemite!

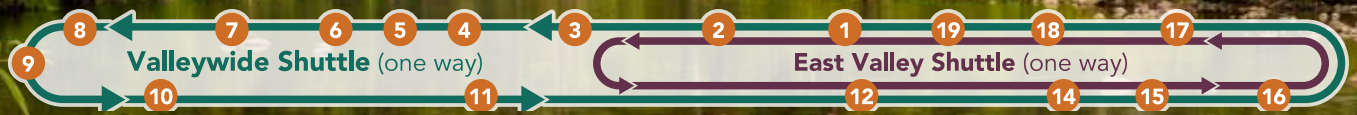


Other Favorite Stops to Consider

- **Hetch Hetchy**
Hetch Hetchy Valley was dubbed by John Muir as a "wonderfully exact counterpoint" to Yosemite Valley. The now water-filled valley boasts fewer visitors, truly beautiful scenery, and one of the park's longest hiking seasons.
- **The Cascades Picnic Area**
During the spring, torrents of water from melting snow thunder over granite walls to form The Cascades waterfall. The picnic area right off of El Portal Road is a great place to enjoy a meal all while enjoying the sights and sounds of rushing water from both The Cascades and the Merced River.

Yosemite Valley

& Valley Shuttle Map



VALLEY VIEW
PANORAMA
VYMC

**Stops serviced by the
Valleywide Shuttle only*

- 1 Yosemite Village Parking
- 2 Village Store & Yosemite Valley Welcome Center
- 3 The Ahwahnee*
- 4 Degnan's Kitchen*
- 5 Yosemite Exploration Center & Museum*
YARTS
- 6 Lower Yosemite Fall*
- 7 Yosemite Valley Lodge/Yosemite Falls Parking*
YARTS

- 8 El Capitan Picnic Area*
- 9 El Capitan Meadow*
- 10 Cathedral Beach*
- 11 Four Mile Trail*
- 12 Housekeeping Camp/Yosemite Conservation Heritage Center
- 14 Curry Village (eastbound)
YARTS
- 15 Upper Pines Campground
- 16 Happy Isles/Mist Trail

- 17 Mirror Lake
- 18 Lower Pines Campground
- 19 Curry Village (westbound)





Yosemite Village



YOSEMITE'S SERVICES, including shuttle operations throughout the park, are subject to change (even traffic patterns can change seasonally). Please check the park's webpage for the latest status as well as to find information about services and conditions in the park beyond Yosemite Valley.



Get Sandy the Squirrel's Trading Card at the Ansel Adams Gallery



Yosemite Public Transportation Info

Yosemite's free shuttles run between 7am and 10pm. The stops are served in numerical order. The Valleywide Shuttle services ALL the stops; the East Valley Shuttle Services only selected stops. The Valleywide Shuttle runs approximately every 12 to 22 minutes with a total round trip time of approximately 1 hour and 30 minutes. The East Valley Shuttle runs approximately every 8-12 minutes with a total round trip time of approximately 50 minutes.



**Much more
hiking area
info can be
found here**

MARIPOSA GROVE HIKE • VYMC

Southern Yosemite Hiking Trails

While the trails in Yosemite Valley are some of the most popular in the park, we encourage you to explore other areas of Yosemite that are less familiar but just as impressive. Travelers are expanding their interests and discovering the beauty of southern Yosemite and Wawona. Find new paths and become a more sustainable traveler along the way.

The Swinging Bridge (Wawona)

RATING: EASY

More of a walk than a serious hike, this 1 mile out-and-back trail provides access to the namesake bridge that crosses the South Fork of the Merced River. Unlike the Swinging Bridge in Yosemite Valley, this bridge actually swings (the Yosemite Valley Swinging Bridge originally did swing until it was replaced due to flood damage in 1965). Water levels rush in springtime, but drop down significantly months later making for the perfect swimming hole in late summer. At the Wawona store, turn right on Forest drive, then stay left when the road forks. There are pit toilets near the dirt parking area.

Chilnualna Falls Trail

RATING: MODERATE TO CHALLENGING

This 8 mile (round trip) trail begins at the end of Chilnualna Falls Road. There are restrooms and bear boxes at the trailhead. On route to the top of the waterfall, you will climb over 2,000 ft of elevation. Access this trail in the late spring or early summer for the most impressive displays of water. Chilnualna Falls is ephemeral, meaning it does not flow all year round. By July, the conditions in the region are mostly dry. However, the jaw-dropping view from the top is impressive all year round.

Alder Creek Falls

RATING: MODERATE

From the Wawona Campground, drive 4.2 miles to the parking area near the sign for Mosquito Creek, located at a distinctive hairpin turn in the road. The trail begins on the east side of the road, across from the bear boxes. Use caution if crossing the road. Climb uphill and east. It is an 8 mile, out-and-back journey to reach an impressive view of this hidden waterfall. The trail features many wildflowers, including colorful Harlequin Lupin in late spring.

Wawona Meadow Loop Trail

RATING: EASY

This 3.5 mile loop trail traverses one of the largest meadows in Yosemite National Park. Although a nine-hole golf course occupies the northern part of the meadow, the stunning natural beauty shines bright. Green grass and wildflowers fill the senses in the spring and hikers delight in fall colors in late October and November. The trail is horse-friendly, dog-friendly and bike-friendly, too!

Mariposa Grove of Giant Sequoias

RATING: VARIOUS

There are numerous day hikes found in the Mariposa Grove region of Yosemite National Park and they cover the full range of short and easy to long and strenuous. Explore the Grizzly Giant Loop, Big Trees Loop, Guardians Loop or even an excursion to the grove's highest section, Wawona Point. Ask for a map of trails to explore in Wawona and the Mariposa Grove at the Oakhurst Visitor Center. Note that the free shuttle from the parking area to the Grove Access Area does not operate during winter months. Depending on conditions, exploring the grove by hiking, cross country skiing or snowshoeing is an option. Know before you go and make sure to check current conditions.

*With over 800 miles of trails
IN Yosemite and many more
in the surrounding area,
you have more than enough
to fill a lifetime of adventure!*

Sierra Foothills Hiking Trails

Find hidden gems in Madera County's gateway to Yosemite. The land captivates the imagination with stories of adventure, history and natural beauty.

Lewis Creek National Recreation Trail to Corlieu Falls and Red Rock Falls

RATING: MODERATE

Yosemite National Park is not the only place around to find some amazing waterfalls in the area. The Lewis Creek NRT place is special. It deserves protection and care. This 7.4 mile out-and-back trail is heavily trafficked in the summertime and during holidays. To hike the entire length of the trail, park at the trailhead located on Cedar Valley Road and hike north toward Sugar Pine, following the route of the historic Madera Sugar Pine Lumber Co. flume.

Ahwahnee Hills Regional Park

RATING: EASY

This stunning property has a lot of history. It was once home to the Ahwahnee Tavern, a stagecoach luncheon stop for President Theodore Roosevelt, Susan B. Anthony, John D. Rockefeller and the Crown Prince of Belgium. Today, there are 7 miles of walking trails, 6 miles of horse trails, a seasonal creek, a springtime pond and a picturesque barn on the property. The park is open Wednesday - Sunday 8am - 7:30pm. Nearby, take a self-guided tour of a California Registered Historical Landmark, the Wassama Round House State Park.

Hensley Lake – Buck Ridge Trail

RATING: EASY-MODERATE

Hikers, mountain bikers, runners and horses are welcome on this 6.8 mile loop trail. The best time to visit is during the winter and spring, when raindrops and wildflowers grace the landscape for a few short months. Bring \$5 for parking. Picnic tables, restrooms and campsites are available at Hensley Lake. Visit after winter storms to watch the surprising contrast of rolling grassy hills against the distant, snow-capped Sierra Nevada.



DOGS ARE ALLOWED

on any trail in the Sierra National Forest. Bring them along for the fun, but remember, to keep them protected, they must stay on a leash.

OAKHURST RIVER PARKWAY • KIM LAWSON

Oakhurst River Parkway

RATING: EASY

The Oakhurst River Parkway is an easy, 3 mile out-and-back trail that begins at the Oakhurst Community Park and winds along the Fresno River. It passes Fresno Flats Historic Village and Park before it makes its way to Yosemite High School. You return back the way you came.

Oakhurst Community Park

RATING: MORE OF A WALK IN THE PARK THAN A HIKE

While this one's not a real hiking trail, you can walk around the park with views of the Fresno River on all sides of this island-like space. It's also a great place to let the little ones run and play, put on performances in the center gazebo, and get their wiggles out in the playground area. There's also several live entertainment and family activities scheduled here throughout the year.

North Fork – Manzanita Lake

RATING: EASY

Just 0.7 miles up Road 222 from downtown North Fork, you can explore this easy 2.1 mile out-and-back hike to Manzanita Lake. The largely paved trail is great for hiking and mountain biking and fishing at the lake is a favorite activity for many. Dogs are welcome, but must be on a leash. While in the area, make a pilgrimage to the "Exact Center of California."





WATCH FOR ME
high in the trees and
fishing in the lake.

Oakhurst

41

Bass Lake
Recreation
Office



Visitor
Center

Way of the
Mono Trail

Willow Creek Trail
Angel Falls

Sierra
National
Forest

★ THE PINES VILLAGE

- Bass Lake Home Owners Association
- Bass Lake Realty
- Good Ol' Daze
- Nuture
- Pines Village Bakery & Pizzeria
- The Pines Resort
 - Market - Bar - Registration
- Out West

- ★ 1 Bass Lake Recreation Office
- ★ 2 The Forks Resort
- ★ 3 Miller's Landing Resort
- ★ 4 Bass Lake Boat Rentals and Marina Bar & Grill
- ★ 5 Ducey's on the Lake
 - Suites - Bar & Grill - Restaurant
- ★ 6 Outdoorsy Yosemite RV Campground
- ★ 7 Casa Velasco Mexican Restaurant
- ★ 8 Stars & Stripes Realty
- ★ 9 Bass Lake Home Rentals



**Bass
Lake**
CALIFORNIA

CAMPGROUND INFORMATION

CAMPGROUNDS

1. The Forks
2. Lupine
3. Cedar Bluff
4. Spring Cove
5. Wishon Point

GROUP CAMPGROUNDS

1. Recreation Point
2. Crane Valley Group Camp

PICNIC AREAS

- | | |
|-------------------------|----------------|
| 1. The Falls | 5. Pine Slope |
| 2. Recreation Point | 6. Lakeside |
| 3. Denver Church | 7. Pine Point |
| 4. Little Denver Church | 8. Rocky Point |



Scan to
view the
"Bass Lake
Play Like
A Local"
video

Bass Lake

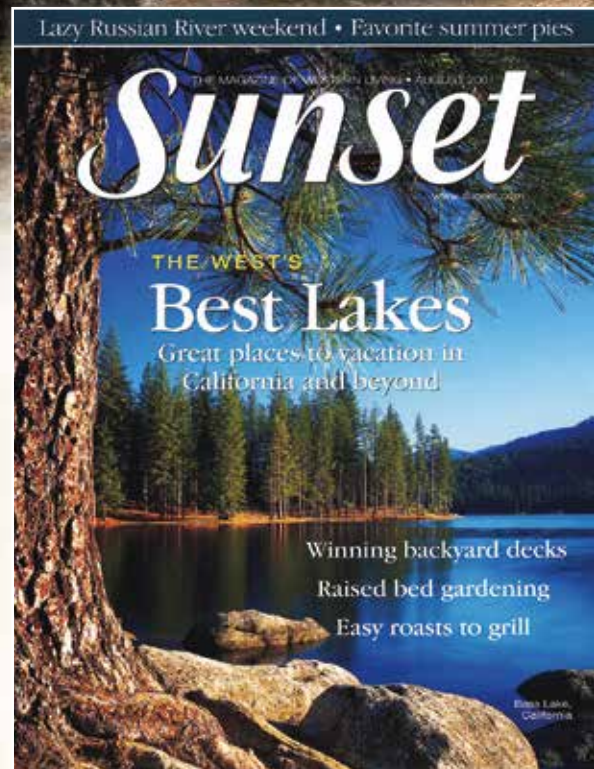
RECREATION POINT • VYMC

Bass Lake sits in a nearly perfect location. It is just 17 miles from the southern gate of Yosemite National Park and 7 miles from the park's largest gateway community of Oakhurst. Its pristine waters and sandy shores are nestled among the tall cedars and pines at an elevation of 3,415 feet. It all comes together to create the perfect spring break, summer getaway, fall romantic adventure or winter escape.

A year-round vacation destination, Bass Lake was named one of the "West's Best Lakes" by Sunset Magazine and has been a popular tourist destination since the 1930s. The lake is renowned for excellent water activities, mountain bike trails, hiking, fishing, shopping and lakeside dining.

With summer water temps reaching 80 degrees, Bass Lake is the perfect place to splash around during the warmer months. Relax on a sandy beach with a book, have a family picnic at one of the many day-use areas, or enjoy an array of water sports from swimming, paddleboarding and kayaking to motor-boating.

Bring your toys and launch your own boat from one of two public boat launches, or rent a fully-equipped boat from any of the three full-service marinas. Want to learn a new skill? Ask about water-skiing or wakeboarding lessons. You can even start your day with a little more balance by joining a morning paddleboard yoga session at Miller's Landing Resort.



On-water activities are not the only thing Bass Lake is known for. With the Sierra National Forest's 1.3 million acres as a backyard, the lake is a great jumping off point for all sorts of adventures, both big and small. Hike or mountain bike on the many trails, or take an off-road adventure into the heart of the Sierra (check out the Sierra Vista Scenic Byway on page 22).

There is a lot to love about Bass Lake and to be honest, there's too much to capture it all here. To help with that, download our handy digital Microguide that outlines the 30 Things We Love About Bass Lake (see page 13).

MILLER'S LANDING RESORT

South Shore★Bass Lake



'BEST BOAT RENTALS ON THE LAKE'

YEAR-ROUND CABIN RENTALS, SEASONAL BOAT RENTALS, RESTAURANT,
ICE CREAM FOUNTAIN, GIFT SHOP, PUBLIC SHOWERS & LAUNDRY

★ **FAMILY OWNED & OPERATED SINCE 1982** ★



www.millerslanding.com (559) 642-3633 ~ 37976 Road 222 Wishon (Bass Lake)

MILLER'S LANDING OPERATES UNDER A U.S. FOREST SERVICE SPECIAL USE PERMIT IN THE SIERRA NATIONAL FOREST

30 Things We Love About Bass Lake

Here are highlights of the many reasons we love Bass Lake!

BASS LAKE STAY

1. **The Pines Resort** - Lakeside, full-service resort, open year-round, with fine dining and many amenities.
2. **The Forks Resort** - Modern cabins with lake views, marina and restaurant with home-style dining.
3. **Miller's Landing Resort** - Family cabins available year-round, with casual dining and all watersports rentals.
4. **Vacation Home Rentals** - Scores of vacation homes, many within walking distance of shopping, dining and recreation.
5. **Outdoorsy Yosemite RV Campground** - Full hook-up sites with cable and wi-fi, cabins, pool, café and playground for kids.
6. **Campgrounds at Bass Lake** - Tent and RV camping with fire rings, picnic tables, lake views, potable water and restrooms.

BASS LAKE PLAY & EAT

7. **Miller's Landing Resort Boat Rentals and Grill** - Waverunners, ski boats, kayaks and more in the marina. Plus a family restaurant and store are all found here.
8. **Bass Lake Boat Rentals and Marina Bar & Grill** - North Shore full-service watersports rentals, lakeside grill with premium casual dining.
9. **The Forks Resort Boat Rentals and Restaurant** - Homemade meals in the original 50s diner setting, boat rentals at the adjacent dock.

BASS LAKE PLAY

10. **Watersport Fun on Bass Lake** - Every type of water fun imaginable can be enjoyed on the lake.
11. **Patio Boat Fun** - Designed for all-day cruising, patio boats may include canopy, gas BBQ and ice chest.
12. **Paddleboarding and Kayaking** - Affordable, low-key explorer activities that leave room for socializing on the water.
13. **Mountain Biking** - Exciting trails for riders of all abilities, complete with beautiful Sierra views.
14. **Bass Lake Fishing Derby** - First weekend in May, anglers have a chance at \$50,000+ in prize money.

BASS LAKE PLAY

15. **Sporting Events At Bass Lake** - Outstanding challenges from elite and kids triathlons, 5ks, fun runs and more!
16. **4th of July Fireworks and Boat Parade** - Timeless celebration with patriotic boat parade and spectacular fireworks over the lake.
17. **Special Events Around the Lake** - Craft fairs, live music, boat & car shows and more - fun for all ages.
18. **Lakeside Day Use Picnic Areas** - Picnic and recreation areas for a day of family fun.

BASS LAKE EXPLORE

19. **Way of the Mono Trail** - A self-guided mile-long loop to a spectacular vista point.
20. **Falls Beach and Angel Falls** - Day use area includes barbecue, picnic tables, potable water, restrooms and the trailhead for Willow Creek trail.
21. **Bald Eagles** - Bald eagles have been nesting at Bass Lake for over three decades.
22. **Hiking Around Bass Lake** - Trail hikes range from easy to more challenging, with stunning Sierra views.
23. **Goat Mountain & The Dam** - The lake was formed by constructing a 145-foot dam at the base of Goat Mountain.

BASS LAKE SHOP

24. **Out West** - Shop featuring clothing, gifts, goods and much more - all showcasing the best of mountain living.



VISIT YOSEMITE | MADERA COUNTY: BASS LAKE



BASS LAKE SHOP

25. **Good Ol Daze** - High-quality gifts, clothing, accessories and tasty treats in an old fashioned setting.

BASS LAKE EAT

26. **Dining At Ducey's On The Lake** - Enjoy fine dining with magnificent views of the lake.
27. **Pines Market** - A little bit of everything to keep the traveler happy, including groceries, fresh produce and deli.
28. **Pines Village Bakery & Pizzeria** - A family-friendly place that's great for kicking back, located in the heart of the village.
29. **Casa Velasco Mexican Restaurant** - Some of the best authentic Mexican food in the mountains.

BASS LAKE EAT & DRINK

30. **Pines Bar** - Down-home environment with a great selection of beers on tap and weekend live music.

Want to see more?



Check out
our handy
online
Microguide

YosemiteThisYear.com/bass-lake



BASS LAKE IN SPRING • JANET MARTINEZ

Keep Bass Lake Clean

Let's all do our part
and Keep Bass Lake Clean!

Clear alpine waters. Miles of beach and tree lined shoreline. Endless trails and creeks to explore. Yes – we have a lot to enjoy and be thankful for here at Bass Lake.

But with thousands of people coming every year to recreate, we are bringing more to the lake and leaving more too. Keeping this place clean and any other of the neighboring wilderness areas too, requires all of us to be mindful of our impact, use the spaces responsibly and clean up after ourselves when done.



A CLEAN BASS LAKE BEGINS WITH ME



PACK IT IN, PACK IT OUT

Pack it in, pack it out. There are trash bins at the day-use areas, but they only hold so much and are frequently overloaded at the end of a big weekend. An overloaded trash bin is an invitation to all manner of wildlife: bears, raccoons, ravens, etc., to see what they can scavenge. Add to this the miles of shoreline that don't have these accommodations. So always be prepared to take out everything you bring in (while you're at it – please pick up any other trash you see).



Nancy Gunning

BROKER ASSOCIATE

Your local REALTOR®

WHEN YOU WANT EXCEPTIONAL SERVICE, CALL NANCY!



Whether you're buying or selling your home, you want someone with experience, who knows our mountain area. I've lived and worked in Bass Lake for the last 20 years. For great customer service, consistent communication and attention to detail, you can count on me to become your real estate resource. Call me today and let's get started.



DRE# 01237504

Call/Text 559-760-5480 • nancysells@sti.net

Bass Lake Realty, DRE# 01477156 • 54335 North Shore Rd 432, Bass Lake



THE FORKS RESORT

- CABINS • GROCERIES
- RESTAURANT • COCKTAILS
- BOAT RENTAL • MARINA
- FISHING TACKLE

(559) 642-3737

39150 ROAD 222, BASS LAKE, CA
WWW.THEFORKSRESORT.COM

HOME OF
THE FAMOUS
**FORKS
BURGER**





**STARS &
STRIPES**
REALTY

Committed • Consistent • Caring

Serving Bass Lake, Oakhurst, North Fork,
Coarsegold, Wishon, Ahwahnee, Raymond,
Mariposa, Fish Camp, Wawona, Yosemite West

Over 72 years of combined experience!



Rick Allen DRE#01273940
559-658-0183
rick@starsandstripesre.com



Melissa Zamorano DRE#02070687
559-365-6894
melissa@starsandstripesre.com



Dennis Porter DRE#01935053
559-760-5691
dennis@starsandstripesre.com



Ishtar Offen DRE#0121386
559-676-3333
Ishtar@starsandstripesre.com



Garrett Tompkins DRE#02131105
559-676-0734
garrett@starsandstripesre.com



Theresa Wilson DRE#01217124
559-760-3715
theresa@starsandstripesre.com

www.StarsandStripesre.com • 559-683-STAR
54250 North Shore Rd, Ste 3 • Bass Lake, CA 93604

Bass Lake Hiking Trails

**Much more hiking area
info can be found here**



Bass Lake is a popular destination for summer vacationers; the weather is warm, the water is cool and the good times are limitless. Fans of Bass Lake return year after year to hit the beaches and have fun, but water sports are not the only activity for the adventurous. Discover three incredible hiking trails starting at the water's edge and climbing into the Sierra National Forest. Come prepared with the proper footwear, enough water and a safety-first mindset, then enjoy the views from the top!

Way of the Mono Trail

RATING: EASY

Stretch your legs on a path that people and animals have traveled for hundreds of years. This 1-mile loop trail has 150 feet of elevation gain and offers sweeping views of Bass Lake at the halfway point. Interpretive signage and grinding holes teach about the history of the land and the native people who lived here. On the map, find the trailhead parking area across the road from the Little Denver Church Day-Use Picnic Area. (Reminder: It is a good idea to bring \$10 for parking in the day-use areas).



WAY OF THE MONO TRAIL • BRAND USA

Goat Mountain Lookout

RATING: STRENUOUS

Named for the creatures that grazed here in the pioneer days. Returning from the fire lookout at the top of Goat Mountain, you might feel like a billy goat, too. Although the trail is rated moderate on some channels, be prepared for 9.8 miles, out-and-back, with more than 1600 feet of elevation gain. If you are looking for a challenge on two feet, you've found it.

The Goat Mountain Trail is great for mountain biking too!



BASS LAKE GOAT MOUNTAIN HIKING TRAIL • VYMC

Willow Creek Trail to Angel Falls and Devils Slide

RATING: MODERATE TO STRENUOUS

On the north shore of Bass Lake, explore this moderate-to-strenuous 3.1 mile out-and-back hike carefully (starting from The Falls Beach trailhead adds another ~0.2 mile). When visiting a waterfall or fast-moving waters like Willow Creek, use EXTREME caution. The rocks are slippery (even when dry) and the water temperatures can be deadly cold, especially during spring and early summer months. Give these waters respect. If it looks slick, it probably is. So don't go there! Be aware that along the way, you may encounter poison oak, mosquitos and gnats (the latter especially in the fall).



ANGEL FALLS, BASS LAKE • CIARA TURNER-EWERT



A LAKESIDE RESORT THAT'S AS UNIQUE AS YOU ARE



8 Things That Make The Pines Resort Different

- 1. UNIQUE** - The Pines Resort is the only year-round lakeside resort in the Yosemite area.
- 2. HONORS** - Bass Lake was rated one of the "West's BEST Lakes" by Sunset magazine.
- 3. ACCOMMODATION** - The Pines Resort offers two-story mountain cabins with full kitchens and lakefront hotel suites.
- 4. WATER ACTIVITIES** - On-site full service boat rental, huge swimming pool, marina and fishing, with local waterfalls, trails and activities.
- 5. CONVENIENCE** - Restaurants, bars, market, liquor store, gas station, post office and small shops of the Pines Village within walking distance.
- 6. HISTORY** - The iconic movie "The Great Outdoors" and Academy Award winner "Leave Her to Heaven" among others were filmed at Bass Lake.
- 7. RETREAT** - Full conference center with indoor and outdoor venues, surrounded by the lake, waterfalls, tall pines and mountains of the Sierra.
- 8. LOCATION** - Located at 3,400 ft elevation (the snow line), which makes the water in Bass Lake warm for activities in summer and easily accessible in the winter with just enough snow to make it magical.

Bass Lake Campgrounds

*Prices are approximate
and subject to change
without notice.

CAMPGROUNDS	RV	TENT	GROUP	UNITS	FEES*	SEASONAL
CEDAR BLUFF	●	●		113	\$37-\$144	All year
FORKS	●	●		31	\$37	Seasonal
LUPINE	●	●		113	\$37-\$144	All year
RECREATION POINT	✗	●	●	7	\$176-\$293	All year
SPRING COVE	●	●		63	\$37	Seasonal
WISHON POINT	●	●		31	\$37-\$73	Seasonal

- ✓ Reservations are required
- 📍 Map on page 10
- 💧 Water is Available
- ⛰️ Elevation 3500'



VISTA RECREATION • VYMC

Book online at www.Recreation.gov • 1-877-444-6777

Camping Etiquette

Following a few simple rules
help make camping safe &
enjoyable for everyone!

- 🏕️ Keep Your Campsite Clean
- 🗑️ Leave No Trace
- 🔥 Practice Campfire Safety
- 🪵 Use Local Firewood
- 🦌 Respect the Wildlife
- 🔊✖️ Respect Quiet Hours
- 🐕 Be Mindful of Your Pets
- 👤 Respect Others Personal Space
- ✓ Follow Campground Rules



LAKESIDE DAY USE PICNIC AREA • VYMC



Eastern Madera Recreation & Parks

Events, Programs & Classes
www.easternmaderarec.org



Meeting Room | Main Hall

Conferences • Receptions
Parties • Weddings
Bingo • Special Events

Coarsegold_Community_Center@Yahoo.com



RENTAL FACILITIES

Main Hall | Pavilion | Meeting Room
Special Events • Town Halls
Conferences • Receptions
Parties • Weddings

communitycenter.oakhurst@gmail.com



Located in the heart of Oakhurst, the perfect
home base for your next Yosemite adventure.

8 Full Hookup Sites + 1 Partial
Hookup Site Available

39800 Rd 425B • Oakhurst, CA 93644



RV Parks

Granite Mountain Resort
(559) 676-0200 • Oakhurst

High Sierra RV and Mobile Home Park
(559) 683-7662 • Oakhurst
highsierrarv.com

Oakhurst Yosemite RV
(559) 683-2290 • Oakhurst,
oakhurstyosemiteRV@gmail.com

Outdoorsy Yosemite RV Campground
(559) 642-3145 • Bass Lake
outdoorsyyosemite.com

SKP Park of the Sierras, Inc.
(559) 206-9907 • Coarsegold
parkofthesierras.org



BASS LAKE AT YOSEMITE RV RESORT

The Lakes RV & Golf Resort
(866) 665-6980 • Chowchilla
thelakesrv.com

Yosemite RV Resort
(559) 683-7855 • Coarsegold
yosemitervresort.com

Wagner's Mammoth Pool Resort & Campgrounds

(559) 841-3736 North Fork
mammothpool.com
RE-OPENING IN 2024

Campfire Permits

Free permits may be obtained from the Forest Service or the California Department of Forestry/Cal Fire or online at preventwildfireca.org/permits.

Permits are required outside designated campgrounds in all areas of the Sierra National Forest.



KNOW BEFORE YOU GO:
check www.fs.usda.gov/sierra
for current fire restrictions.

Sierra National Forest Campgrounds Book online at www.Recreation.gov • 1-877-444-6777

There are no RV hookups in any Sierra National Forest or Bass Lake campgrounds. *Prices are approximate and subject to change without notice.

CAMPGROUNDS	RV	TENT	GROUP	UNITS	FEES*	WATER	RESERVE	SEASONAL	LOCATION	ELEV.	SPECIAL
BIG SANDY	●	●		18	\$28		✗	Seasonal	Jackson Rd	5800	
BOWLER	●	●	●	12	\$0		✗	Seasonal	FS81	7000	Horses
CHILKOOT	●	●		14	\$28		✓	Seasonal	FS7	4600	
CHINA BAR	✗	●		6	\$0		✗	Seasonal	Mammoth Pool	3300	Hike/Boat In
CLOVER MEADOW	●	●		7	\$0	●	✗	Seasonal	FS81	7000	
FISH CREEK	●	●		7	\$28		✓	Seasonal	FS81	4600	
FRESNO DOME	●	●		15	\$28		✗	Seasonal	Rd 632	6400	
GAGGS CAMP	●	●		12	\$28		✗	Seasonal	Sand Creek	5700	Horse Corral
GRANITE CREEK	●	●		14	\$0		✗	Seasonal	Clover Meadow	7000	
GREYS MOUNTAIN	●	●		26	\$28-\$57		✗	Seasonal	Rd 632	5400	
KELTY MEADOW	●	●		11	\$28-\$57		✓	Seasonal	Rd 632	5800	Horse Camp
LITTLE JACKASS	●	●		5	\$0		✗	Seasonal	off FS81	4800	
LONE SEQUOIA	●	●		5	\$0		✗	* Yr Rd	Hwy 41 Fish Cp	3800	
LOWER CHIQUITO	●	●		7	\$28		✗	Seasonal	Grizzly Rd	4900	
MAMMOTH POOL	●	●		47	\$28	●	✓	Seasonal	FS81	3600	
NELDER GROVE	●	●		7	\$0		✗	Seasonal	Rd 632	5500	
PLACER	●	●		8	\$28-\$57		✗	Seasonal	FS81	4100	
REDINGER LAKE	●	●		5	\$0		✗	* Yr Rd	Rd 225 North Fork	1400	
ROCK CREEK	●	●		18	\$28-\$57	●	✓	Seasonal	FS81	4300	
SODA SPRINGS	●	●		18	\$28-\$57		✗	Seasonal	FS81	4300	
SOQUEL	●	●		11	\$28		✓	Seasonal	Rd 632	5400	
SUMMERDALE	●	●		30	\$32	●	✓	Seasonal	Hwy 41 Fish Cp	5000	
SWEETWATER	●	●		7	\$28		✓	Seasonal	FS81	3800	
TEXAS FLAT	●	●	●	4	\$94-\$141		✓	Seasonal	Rd 632	5400	Horses
UPPER CHIQUITO	●	●		20	\$28		✗	Seasonal	FS7	6800	
WHISKERS	●	●		8	\$28		✗	Seasonal	Central Camp	5300	
WHISKY FALLS	●	●		14	\$0		✗	Seasonal	4581 to 7507	5800	

Be sure to check with Sierra National Forest for possible road and campground closures.

* If access available



Pack It In - Pack It Out

Many campgrounds do not have garbage pickup, so please pack out all trash.



Camping Information

Wilderness Permits

Book online at www.Recreation.gov

Permits are required for overnight stays in wilderness areas: Ansel Adams Wilderness, Bass Lake Ranger District, Sierra National Forest and Yosemite National Park.

Contact the agencies listed below.

North Fork/Bass Lake.....(559) 877-2218

Oakhurst (May - September).....(559) 658-7588

Yosemite Backcountry/Wilderness(209) 372-0740

CAMPING AT VOGELSANG • KIM LAWSON

For more information visit
YosemiteThisYear.com

Public Showers

There are no showers at the campgrounds. For a fee, public showers are available at:

- **Jones Store**
(seasonal) at
Beasore Meadows

- **Miller's Landing Resort**
(seasonal) at Bass Lake
(559) 642-3633

Yosemite Campgrounds Book online at www.Recreation.gov • 1-877-444-6777

CAMPGROUNDS	RV	TENT	GROUP	PET	UNITS	FEES*	RESERVE	SEASONAL	LOCATION	ELEV.
BRIDALVEIL CREEK	●	●	●	●	110	\$18-\$50	✗	Seasonal	Glacier Pt Rd	7200
CAMP 4	✗	●		✗	35	\$6/person	✗	All year	Yos Valley	4000
CRANE FLAT	●	●		●	166	\$26	✓	Seasonal	Crane Flat	6200
HODGDON MEADOWS	●	●	●	●	105	\$26-\$50	✓	All year	Crane Flat	4900
LOWER PINES	●	●		●	60	\$26	✓	Seasonal	Yos Valley	4000
NORTH PINES	●	●		●	81	\$26	✓	Seasonal	Yos Valley	4000
PORCUPINE FLAT	✗	●		●	52	\$12	✗	Seasonal	Tioga Road	8100
TAMARACK FLAT	✗	●		●	52	\$12	✗	Seasonal	Crane Flat	6300
TUOLUMNE MEADOWS**	●	●	●	●	304	\$26-\$50	Half	Seasonal	Tioga Road	8600
UPPER PINES	●	●		●	238	\$26	✓	All year	Yos Valley	4000
WAWONA <small>Closed until April</small>	●	●	●	●	93	\$26-\$50	✓	All year	Wawona	4000
WHITE WOLF	●	●		●	74	\$18	✗	Seasonal	Tioga Road	8000
YOSEMITE CREEK	✗	●		●	75	\$12	✗	Seasonal	Tioga Road	7700

There are no RV hookups in any Yosemite campground. *Prices are approximate and subject to change without notice.

**Tuolumne Meadows campground will be closed until 2025

Dump Stations

**BASS LAKE
Forks Campground**
Seasonal, \$10 fee,
pay by credit/debit.
(559) 642-3737

**COARSEGOLD
Yosemite RV Resort**
Free for registered guests
or \$10 for dump station
only, open year round.
(559) 683-7855

**OAKHURST
High Sierra RV &
Mobile Home Park**
Free for registered guests
or \$10 for dump station
only, open year round.
(559) 683-7662

Sierra Vista Scenic Byway

A Day Road Trip Exploring a Madera County Hidden Gem

Nestled in the heart of California is a road trip adventure with nearly 100 miles of winding road through the Sierra National Forest complete with wooded forests, wildflower filled meadows, breathtaking panoramic vistas and unique rock formations. The Byway runs through a large portion of the 2020 Creek Fire area in which 380,000 acres of the forest were transformed by one of California's largest wildfires. You can see firsthand both the impacts of this elemental force and the early stages of the area's recovery. In many places the landscape has changed, the scenes altered, but Nature's raw beauty and resilience is on full display.



JESSE ROSS CABIN • VYMC

There are many sights to see along the Byway - here just a few that we recommend you take in:

Nelder Grove

Yosemite National Park isn't the only home for Giant Sequoias in the area. Tucked away just a bit south of the park is Nelder Grove, a 1,540-acre home in the Sierra National Forest to roughly seventy of these wonderful monarchs. With hiking trails, historic cabins and an interpretive center, Nelder is both a natural wonder and a unique window into the pioneer history of the area.

Note - The US Forest Service is implementing a multi-year fuel reduction project in Nelder Grove which will mean it is closed to public access for potentially up to two years. Please call the USF Bass Lake Ranger District Office (559) 877-2218 before planning to visit the grove.

Mile High Curve / Mile High Vista

Enjoy the expansive view looking above the 123,000-acre Mammoth Pool Reservoir and over the many geologic formations and rugged mountain peaks of this dynamic landscape.

Beasore, Cold Springs and Jackass Meadows

Come in late spring or early summer to see these meadows bursting with the vibrant colors of mountain wildflowers!

Jones Store

This family-run business has a history going back many generations. Stop in for a burger and a slice of freshly baked pie with a heaping serving of ice cream on top. Be sure to bring cash (credit cards are not accepted) and arrive early as they serve what they have until it runs out... and run out they do.

Fresno Dome

Take the short hike to the top of Fresno Dome to enjoy beautiful panoramic views of the Sierra National Forest. It was from atop this granite dome that John Muir was able to find the Giant Sequoias of what is now known as Nelder Grove.



GLOBE ROCK • VYMC

Globe Rock

This very large (over 15 tons), nearly spherical rock perched on a granite pedestal makes for a unique photo opportunity. Former President Theodore Roosevelt was reportedly photographed here during his visit to Yosemite in 1903. This formation was not placed here by glaciers (or giants) but was formed instead by erosion right where it sits.



FRESNO DOME • STEVE MONTALTO/HIGHMOUNTAIN IMAGES

YosemiteThisYear.com | info@yosemitethisyear.com

Tours, Transportation & Guided Adventures



ALPS AND TRAILS • SYMG

Make your visit to Yosemite National Park unforgettable with a guided tour or adventure. Guides plan the day, pick you up, drop you off and transport you through the phenomenal grandeur of this national treasure. Amtrak's San Joaquin

line also makes Yosemite Valley just a train and bus ride away from many locations around the state. Or jump on a Yosemite Area Regional Transportation System (YARTS) bus (seasonal). Once in the valley, take advantage of the free Yosemite Valley Shuttle to get around (map on page 6-7), or try the Yosemite Valley Floor Tour for a ranger led experience.



TOURS & GUIDED ADVENTURES

AD ON PAGE # 29

PHOTO ON PAGE 31

Airborn Aviation - Yosemite Tours can make your visit to Yosemite even more spectacular with flights above the park and the surrounding Sierra Nevada mountains. • (209) 966-2143 • Mariposa • yosemiteaviation.com 29

Crossroads Tours offers a variety of tour options and opportunities, from daily group and private tours of Yosemite, as well as a 3-day tour of the Majestic Mountain Loop which covers Yosemite, Kings Canyon and Sequoia National Parks. • (559) 658-8687 • Oakhurst • yosemite1.com

Discover Yosemite will do all the planning, pay the fees, feed you and narrate your adventure as you are transported through the beauty and grandeur that is Yosemite National Park. They can also create custom and hiking tours for you. • (559) 642-4400 • Oakhurst • discoveryyosemite.com 28

Lasting Adventures, Inc. offers youth summer camps, custom day hikes and backpacking trips, adventure-based outdoor education, corporate adventure programs and family adventure programs. • (800) 513-8651 • Groveland • lastingadventures.com

OARS Since 1969, OARS has helped people of all ages enjoy the best outdoor experience of their lives. Whether it's for one day or a two-week vacation, their experienced, professional and customer-focused guides make all the difference. • (209) 736-4677 • Angels Camp • oars.com

Pedal Forward Bikes & Adventures is much more than a bike shop. In addition to handling all your biking gear needs and giving you all the trail information. They offer guided hiking tours in Yosemite and hiking/biking tours around the Yosemite area. In fact, they are the first bike shop to be awarded a permit by the Sierra National Forest to operate guided bike tours! They can also create custom experiences tailored to your needs and abilities. • (559) 676-8842 • Oakhurst • pedalforwardbikes.com

Sierra Fly Fisher Guide Service offers fly fishing classes and trips for individuals, families, student groups and corporate meetings & events. • (559) 683-7664 • Oakhurst • sierraflyfisher.com

Southern Yosemite Mountain Guides (SYMG) is a leader in the active travel and mountain guiding world, providing carefully planned and executed trips and adventures in the most spectacular wilderness areas around Yosemite and the Sierra. • (559) 642-2817 or (800) 231-4575 • Oakhurst • symg.com

Yosemite Adventure Company offers a wide range of on and off-road tour and vehicle rental options for exploring Yosemite and the surrounding Sierra National Forest in a fun and unique way. • (559) 377-6749 • Oakhurst • yosemiteadventureco.com 31

Yosemite Conservancy Explore Yosemite your way during a tailored adventure with one of their guides. Our Yosemite experts draw on years of experience and a deep passion for the park to provide top-notch service on guided hikes, backpacking trips, evening programs and more. • (209) 379-2317 • Yosemite • yosemite.org



SNOW SHOEING IN THE MARIPOSA GROVE • YOSEMITE CONSERVANCY

YosemiteThisYear.com | info@yosemitethisyear.com

Yosemite Trails Horseback Adventures (seasonal) provides a unique experience of Yosemite and the Sierra National Forest with daily trail rides. • (559) 683-7611
• Fish Camp • yosemitetrails.com

📷 **Zephyr Whitewater Expeditions** specializes in California whitewater river rafting trips and have done so since 1973. Their guides, food, equipment and desire to give clients the best trip possible is unsurpassed!
• (800) 431-3636
• Midpines • zrafting.com



WHITEWATER RAFTING THE MERCED RIVER •
ZEPHYR WHITEWATER EXPEDITIONS

Est. 1849

Welcome to Historic

COARSEGOLD VILLAGE

★ Food ★ Coffee
★ Pharmacy
★ Antiques
★ Shops

Turn at the Teepee

★ Over 20 Unique Shops ★ Gold Panning ★

★ Self Guided Historic Tours ★

★ Home of the Coarsegold Chamber of Commerce ★

★ World Famous Tarantula Festival ★ Artists ★

★ Peddler's Fair ★ Rocks & Gems ★

A fun family atmosphere...A great place for your event

559-683-3900 • www.coarsegoldca.com or www.coarsegoldhistoricvillage.com

Go Green

YARTS

THE YOSEMITE AREA REGIONAL TRANSPORTATION SYSTEM

YARTS

Public Transit to Yosemite

SUMMER SERVICE AVAILABLE MAY-SEPTEMBER | RESERVE YOUR SEAT AT YARTS.COM

Facebook Twitter Instagram

Amtrak San Joaquins

(800) USA-RAIL
amtraksanjoaquins.com

26 

Hertz Rent-a-Car

(559) 692-2277 • Oakhurst • hertz.com

Fresno Yosemite International Airport (FAT) (559) 621-4500

Fresno • flyfresno.com

54 

Oakhurst Trolley

(559) 683-4636 • Oakhurst
oakhursttrolley.com

26 

Starlight Taxi

(559) 641-6641 • Oakhurst

Yosemite Area Regional Transportation System Public Transit (YARTS) (877) 989-2787

Hwy 41 Route: Mid-May to Mid-September • yarts.com

25 



FRESNO YOSEMITE INTERNATIONAL AIRPORT (FAT)



SKIP THE PARKING HASSLE AND ENJOY THE RIDE

Purchase your train and Thruway Bus ticket in one easy booking.

Your adventure is waiting in one of the country's most iconic National Parks. Hike Yosemite's many trails, marvel at its giant sequoias and breathtaking waterfalls, enjoy its scenic wineries and historic hotels—or, do it all.

SAVE 50%
WITH OUR FRIENDS & FAMILY DISCOUNT

PURCHASE ONE FULL-PRICED
TICKET AND RECEIVE UP TO 5
TICKETS AT 50% OFF
USE CODE V302

AMTRAKSANJOAQUINS.COM | 1-800-USA-RAIL



Ride the **OAKHURST TROLLEY**



*Friday thru Sunday
May to Sept.*



OakhurstTrolley.com • (559) 684-4636

Schedule & Route Info



On Your Way to Yosemite...

We have everything for an unforgettable stay!

AAA four-diamond hotel, a casino, full service spa and award winning restaurants. Just 30 minutes from the south gate entrance to Yosemite.



AAA Four Diamond
Resort Winner
2020, 2021, 2022 & 2023



Voted #1 Best
Resort & Casino
Best of Central California People's Choice



**CHUKCHANSI GOLD
RESORT & CASINO**

Hwy 41 North To Coarsegold | chukchansigold.com | 866.794.6946

DISCOVER YOSEMITE



Amazing! MUST DO ○ ○ ○ ○ ○

I wasn't sure about doing a tour at first but I'm so glad we did. I can't say enough good things about the tour or our guide... We saw some of the best views possible because of this tour and would recommend it to everyone! - Katie B, Trip Advisor


LEAVE THE DRIVING TO US!

SMALL GROUP & PRIVATE YOSEMITE TOURS

- Includes Park admission
- Immaculate touring vehicles
- Narrated by experienced guides
- Scenic walks at the main attractions
- Picnic lunch included on full day tours

Reservations are required in advance.

Yosemite peak hour Permits NOT required.



Itineraries are subject to change due to seasons and other conditions

For more information or to book your tour visit:

DiscoverYosemite.com
or call 559.642.4400

Scan QR code for
Details, Prices
and Schedules



SCENIC AERIAL TOURS • AERIAL PHOTOGRAPHY

"A ONCE IN A LIFETIME EXPERIENCE"



Per Passenger Rates:
2-3 Passengers \$199 ea
Weekends & Holidays
Maximum 3 Passengers
Reservations Required

Amateurs • Professionals • Photographers • Tourists



Be sure to bring your cameras, digital video recorders or GoPro. This will be an adventure you will want to share with everyone.

Words can not describe the intense thrill, emotional awe and wonderment you will experience when you fly above the beautiful natural landscapes.

209-966-2143

5020 Macready Way • Mariposa Airport • Mariposa, CA 95338
www.yosemiteaviation.com • AirBornAviation@gmail.com



WILLOW CREEK • MOUNTAIN BIKING • VYMC



Get Off The Beaten Path

BY 4X4 ... The Sierra backroads stretch on for miles and miles, winding to vistas of the beautiful mountain range that John Muir referred to as "The Range of Light." There are hidden lakes, rocky peaks, pristine meadows and wild rivers to explore. **Yosemite Adventure Company** has the wheels to get you out there. Rent on-road vehicles, off-road vehicles and snow track ones too. Guide services are available, as are self-guided tours.

BY BIKE ... World class Mountain Bike trails yes we have those! And to help you make the most of your two-wheeled adventure, we have two great shops in Oakhurst. Whether your needs range from gear (nothing like a shiny new Niner Bike to blast down the trails on...), to repairs, apparel or rentals, **Pedal Forward Bikes & Adventures** and **Yosemite Valley Bikes** can help you out. Both also offer guided adventures too!

BY HORSE ... Want a truly unique experience? Look no further than trail riding on horseback under the towering pines, cedars and oaks of the western Sierra. **Yosemite Trails Horseback Adventures** has over a 50 year history of providing just such an opportunity on their sure-footed American Quarter Horses. As the owners aptly say, "It's a great way to take your vacation by the reins."

ON FOOT ... For those looking to get off the beaten path, **Southern Yosemite Mountain Guides** provides outdoor enthusiasts of all ages and skill levels the opportunity to experience the High Sierra. For over 30 years, their trusted guides have been helping travelers access backpacking, rock climbing, hiking and camping in Yosemite National Park and the surrounding wilderness. **Lasting Adventures, Inc.** offers additional exceptional guide/adventure services that bring a wealth of experience and a wide range of programs to get you out there and have a wonderful time while you are there.

Gear up at Alpenglw Gear Co.

For those seeking to discover new horizons, proper planning is a must. Shop for must-have safety equipment like personal locator beacons, headlamps and ready-to-eat meals. Find trekking poles, clothing layers, camp stoves, snowshoes, sleds, skis and so much more at Alpenglw Gear Co. Gear-up with the tools to achieve any outdoor challenge.



ALPENGLW GEAR CO. • OAKHURST

Find Adventure in Town Too! Yosemite Axe Throwing

If you enjoy hiking and the outdoors, you are going to love this! After a day spent in the fresh mountain air, keep the fun going. At Yosemite Axe Throwing in Oakhurst, the warm scent of cedar and pine welcomes visitors through the doors. Target lanes and countertops made from reclaimed wood bring the outdoors inside and the enjoyment of timbersports to everyone. The club is open for ages eight and older, seven days a week. Go chop it up!



YOSEMITE AXE THROWING OAKHURST CA
RENNER FAMILY VACATION AUG 2021

DOING IT RIGHT ... WORTH THE WAIT!

Coming Soon: Madera County's
Biggest and Best Entertainment
and Hospitality Venue



Local Benefits

- Jobs
- Public Funding
- Community Grants
- Tourism/Hospitality Options
- Business/Vendor Opportunities

World Class Amenities*

- Las Vegas-Style Gaming
- Fine Dining & Food Court
- Hotel & Spa
- Retail Shops
- Convention/Celebration Space



Thank You Madera County for your Continued Support!

More info: northforkrancheria-nsn.gov

©2022 North Fork Rancheria (*some services to be phased in over time)

CHECK OUT OUR OTHER TRIBAL AND COMMUNITY PROJECTS

- North Fork Rancheria Automotive Repair
- North Fork Emergency Services Facility
- NFR Environmental Protection
- NFR TANF Program
- NFR Indian Child Welfare
- NFR Indian Housing
- Nim Nobe General Store
- NFR Community Center
- Sierra Mono Museum
- and much more...



ADVENTURES IN EVERY SEASON
JEEP - UTV - SNOW TRACK - RYKER



Madera County

Southern & Yosemite

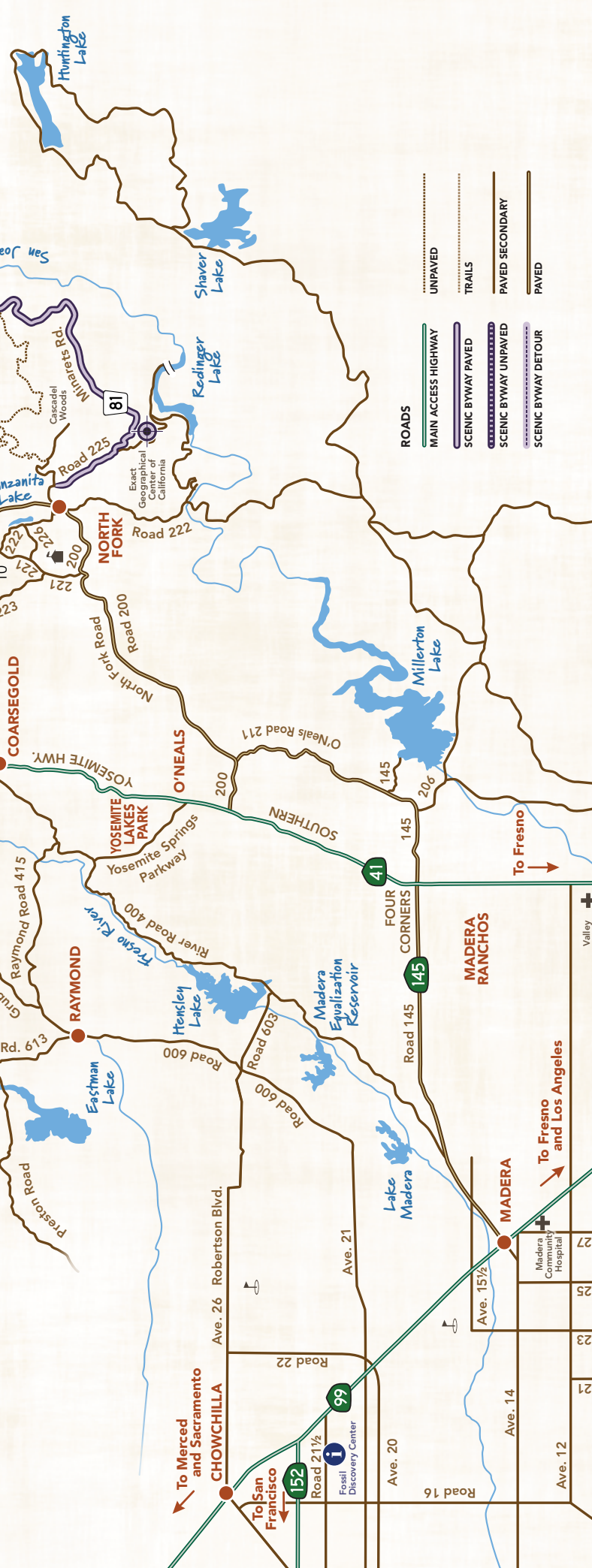


- Visitor Information**
- Hospital/Clinic**
- US Forest Service Office**
- Downhill Ski Area**
- Cross-Country Ski Area**
- Golf Course**
- Pack Station**
- Campground**
- Group Campground**
- Snow Play Area**
- Gas Station**
- Multiple Gas/Fueling Stations are available in each Gateway Town

YOSEMITE VALLEY
See map on pages 6 & 7

Yosemite Medical Clinic
El Capitan
Sagehen Dome
Glacier Point
Washburn Point
Tunnel View
Badger Pass
Bridalveil Creek

See page 23 for map and info about the Sierra Vista Scenic Byway



Drive Times from Oakhurst

Fossil Discovery Center	1 hour 10 minutes
Madera Courthouse Museum	55 minutes
Coarsegold Historic Village	15 minutes
Bass Lake	15 minutes
Yosemite Mountain Sugar Pine Railroad	20 minutes
Mariposa Grove of Giant Sequoia	30 minutes
Yosemite Valley	1 ½ hours
Hetch Hetchy	2 ½ hours
Tioga Pass	3 hours



Road Conditions

Yosemite National Park

nps.gov/yose
(209) 372-0200
Press 1, then 1

Caltrans

roads.dot.ca.gov
Highway 41
(800) 427-7623

GPS

NOTE REGARDING

GLOBAL POSITIONING SYSTEM
Electronics are wonderful—but are not always reliable in rural and mountain areas. For your safety, don't depend on GPS/Nav. Satellite devices to get you to your destination.



Calendar of Events

SEE PHOTO
ON PAGE

MARCH

Annual Chowchilla Stampede & Cattle Drive
(209) 756-3056 • Chowchilla
Facebook.com/chowchilla-western-stampede-153473561356669

Tesoro Viejo Spring Classic Half Marathon
runspringclassic.com

APRIL

16th Annual Woodcarvers Rendezvous
(559) 906-4198 • Oakhurst
woodtat@icloud.com

37th Annual Raymond Parade and Family Fun Day
(559) 689-3488 • Raymond

Dragonfly Festival
(559) 665-7107 • Fossil Discovery Center, Chowchilla • maderamammoths.org

Earth Day Yosemite
(209) 372-0200 • Yosemite National Park
nps.gov/yose

MAY

43rd Annual Bass Lake Fishing Derby
(559) 642-3676 • Bass Lake
basslakechamber.com

71st Annual Coarsegold Rodeo
(559) 285-3344 • Coarsegold
cgrodeogrounds.com

Yosemite Half Marathon
(559) 683-4636 • Bass Lake
yosemitemarathon.com



SIERRA MONO INDIAN FAIR DAYS AND POW WOW • VYMC
2023 - 2024 Visitors Guide- Visit Yosemite | Madera County



OAKHURST FALL FESTIVAL • VYMC

MAY

Chowchilla-Madera County Fair
(559) 665-3728 • Chowchilla
chowchillafair.org

33rd Annual Antique and Classic Boat Show
Bass Lake • acbs-tahoe.org

Memorial Day Peddlers Market & Show
(559) 683-3900 • Coarsegold
coarsegoldhistoricvillage.com

JUNE

Bass Lake Boat, Hot Rod & Motorcycle Show
(310) 625-1352 • Bass Lake
fotmevents.net

Bass Lake Yosemite Triathlon
(559) 683-4636 • Bass Lake
basslaketri.com

Music In The Meadow
(559) 642-4448 • Coarsegold
coarsegoldhistoricalsociety.com

JULY

4th of July Celebrations
(559) 683-4636 • yosemitethisyear.com
Bass Lake • Chowchilla • Madera

64th Annual Loggers Jamboree
(559) 877-2410 • North Fork
northforkboosters.org

Joaquin Murrieta Ride
(559) 871-2534 • Madera

AUGUST

Annual Indian Fair Days & Pow Wow
(559) 877-2115 • North Fork
monomuseum.org

SEPTEMBER

Labor Day Weekend Peddlers Market & Show
(559) 683-3900 • Coarsegold
coarsegoldhistoricvillage.com

Madera District Fair
(559) 674-8511 • Madera Fairgrounds
maderafair.com

Events are subject to change, please check
our online calendar for current information.
YosemiteThisYear.com/whats-happening





BASS LAKE - JULY 4TH • VYMC



MOUNTAIN HERITAGE DAYS • VYMC

SEPTEMBER

Coarsegold Stampede Pro Rodeo

(559) 285-3344 • Coarsegold
cgrodeogrounds.com

55th Annual Mountain Heritage Day

(559) 683-6570 • Oakhurst
fresnoflatsmuseum.org

25th Annual Chowchilla Chamber Classic Car Show

(559) 665-5603 • Chowchilla
chowchillachamber.org

Smokey Bear Run/Walk 1K and 2 Mile Fun Run

(559) 683-1770 • Bass Lake
smokeybearrun.com

Celebrate Agriculture with the Arts

(559) 661-7005 • Madera
maderaarts.org

South Shore Car & Boat Show

(559) 642-3633 • Bass Lake
millerslanding.com

OCTOBER

ARTober in Oakhurst

31 Days of Art Events • artober.net
(see page 47)

Sierra Art Trails Open Studio Tour

(559) 658-8844 • Mountain Area
sierraarttrails.org

Oakhurst Fall Festival

(559) 683-7766 • Oakhurst
oakhurstchamber.com

Grizzly Gravel & Century Charity Rides

North Fork • Sierra National Forest
grizzlycentury.org

Chukchansi Pow Wow

(559) 412-5590 • Coarsegold
chukchansitribe.net

Bass Lake Halloween Carnival

(800) 350-7463 • basslake.com

OCTOBER

26th Annual Coarsegold Tarantula Awareness Festival

(559) 683-3900 • Coarsegold
coarsegoldhistoricvillage.com

NOVEMBER

13th Annual Madera Pomegranate Fruit & Nut Festival

(559) 673-3563 • Madera
pomegranatefestival.com

Bass Lake Jingle Bash

Pines Village • basslakechamber.com

Annual Bass Lake Tree Lighting & Parade of Lights

(559) 642-3121 • Bass Lake
basslake.com

Golden Chain Theatre – Live Theater

(559) 683-7112 • Oakhurst
goldenchaintheatre.org • All Year

Madera Flea Market

(559) 213-4554 • Madera Fairgrounds
maderafleamarket.com
All Year – Every Wednesday & Sunday

Marina Bar & Grill

(559) 642-3200 • Bass Lake
basslakeboatrentals.com
May-Sept Live Music Daily

Miller's Landing Resort

(559) 642-3633 • Bass Lake
millerslanding.com
Various Events All Summer

Mountain Artisan Market at Fresno Flats Historic Village and Park

(559) 760-3849 • Oakhurst
fresnoflatsmuseum.org • 3rd Saturday
of each month, May thru September

Music in the Park, Movies in the Park, and the Chowchilla Farmers Market

(559) 665-8615 • Veterans Memorial Park
Chowchilla • cityofchowchilla.org/calendar
June, July & August

DECEMBER

Christmas at Fresno Flats

(559) 683-6570 • Oakhurst
fresnoflatsmuseum.org

Downtown Madera Christmas Lights Parade

(559) 673-3563 • Madera
maderachamber.com



COARSEGOLD TARANTULA FESTIVAL • VYMC

Weekly or Seasonal Events

Oakhurst Farmers Market

(559) 683-7117 • Oakhurst
facebook.com/OakhurstFarmersMarket/
May thru September, Every Thursday

Queen's Inn Wine Bar & Beer Garden

(559) 683-4354 • Oakhurst
queensinn.com
May – October - Live Music Every Saturday

Sierra Meadows Concert Series

(833) 966-1999 • Ahwahnee
sierrameadows.com • Various Dates

The Pines Resort

(559) 642-3121 • Bass Lake
Bass Lake LIVE Concerts,
Fireworks, and Arts & Crafts Fairs
basslake.com • See website for dates

Yosemite Mountain Sugar Pine Railroad Moonlight Special

(559) 683-7273 • Fish Camp
yosemitesteamtrains.com
May thru October – Every Saturday
June thru August – Every Wednesday & Saturday
Plus Special Events Throughout the Season

Pet Friendly ROAD TRIP



From sightseeing in Yosemite to hiking the many trails in the Sierra National Forest there are many opportunities to include your canine family members in adventures through Yosemite's Southern Gateway.

YOSEMITE

Many ask "Is Yosemite dog friendly?"

The answer is yes, but with some important rules. In general, dogs are allowed in developed, fully paved areas. They are allowed in most of the campsites except for walk-in ones, like Camp 4. They are not allowed typically on unpaved trails, in Yosemite's lodging or dining facilities, or on any of the shuttle buses. Dogs must always be attended and on leashes or restrained in something like a kennel. Here's some recommendations of places to experience with your pup in the park:

- **Tunnel View** - one of the most famous views in the park. It's an excellent place for a canine-inspired selfie or a family portrait.
- **Waterfalls** - the Lower Yosemite Falls trail will bring you to the viewing area at the base of the valley's largest waterfall landmark. (Note – Bridalveil Fall is another short, easy and dog friendly hike. It remains temporarily closed as work continues on the Bridalveil Fall Rehabilitation Project. It is expected to reopen Spring 2024.)
- **Glacier Point** - a highly recommended destination for both people and their pets with stunning views of the park high above Yosemite Valley.
- **Mirror Lake Trail** - a short, paved trail on the east end of Yosemite Valley that offers great close-up views of Half Dome, Washington Column and Mount Watkins. (Note - an unpaved trail continues but dogs and bikes cannot.)
- **Cook's Meadow Loop Trail** - right in the heart of Yosemite Valley a walk along the Cook's Meadow Loop trail delivers amazing views of Yosemite Falls, Half Dome, Glacier Point and Sentinel Rock.
- **The Wawona Meadow Loop Trail** - this 3.5-mile path loops around scenic and historic Wawona Meadow.



PET FRIENDLY DOG BOATING • BREEZE TURNER WILLSON

BASS LAKE

If you are thinking of a pet-friendly place to explore and play, you couldn't do better than Bass Lake. Rent a boat and take Fido for a tour of the lake, practice your two and four-legged balance on a paddleboard or hit the many trails around the lake for a hike (both short and long options are available). All that fun needs some fuel. Stop at The Forks or at Miller's Landing where you can treat your pup to some tasty treats from their Pet Menus or enjoy patio dining with your pup at Casa Velasco, all year round.

Looking for more ideas?

Hop a train. The **Yosemite Mountain Sugar Pine Railroad** welcomes four and two-legged riders on its 4-mile steam-powered journey into the region's past. Good news, dogs ride for free!

Grab a drink. What better way to end a day of fun and adventure than with a glass of wine at one of our favorite watering holes. **Yosemite Wine Tails** or the **Queen's Inn Wine Bar & Beer Garden** are perfect ways to do just that. Check ahead as both venues feature live music and other entertainment throughout the year.



PET FRIENDLY YOSEMITE MOUNTAIN
SUGAR PINE RAILROAD • VYMC

For more Pet Friendly details visit
YosemiteThisYear.com/pet-friendly.




TENAYA
AT YOSEMITE

where mountains tower,
SPIRITS SOAR

From towering Half Dome to the astonishing giant sequoias, Yosemite makes a big impression. Experience true Sierra Mountain magic at Tenaya at Yosemite, which is just two miles from Yosemite National Park. Unwind and stay with us at our AAA Four Diamond-rated resort, Explorer Cabins or spacious cottages.

It's the ultimate Yosemite escape – plan your adventure today.



VisitTenaya.com | (888) 514-2167 |  tenayaatyosemite
1122 CA-41, Fish Camp, CA



Fasi Estate Winery

Tasting Room Open Daily 11am - 5pm

42415 Road 208 | Friant, CA 93626

Highway 41, North of Avenue 145

(559) 822-2111

www.FasiEstate.com | info@fasiestate.com

Daily Wine Tasting

Wine-Club | Discounts | Local Wines

Residence

Book Your Next Getaway



*Quality and not quantity is
our driving force from grape
growing to bottle.*
- Ralph P. Fasi



TOAST OF OAKHURST • VYMC

The Toast of Oakhurst



is a hand-crafted
beverage trail
featuring beer,
wine and spirits all
made in Oakhurst,
California.

Visit **South Gate Brewing Company**. This full-service brewery and gastropub expertly combines quality hops, small-batch beer and farm-fresh food into a symphony of flavor on their seasonally changing menu.

Sample incredible wines at **Idle Hour Winery & Kitchen**. There are three ways to experience; stop in the tasting room, order delicious and sophisticated food pairings or enjoy while listening to live music at the Beer Garden and Wine Bar.

At **Oakhurst Spirits**, sip hand-crafted rum, whiskey, gin and more. Ask about the cocktail menu that includes refreshing lemonade with local lavender-infused vodka as well as some seasonal favorites.

For even more options for places to raise a glass, consider a stop at the **Snowline Saloon**, **Yosemite Wine Tails** or the **Oakhurst Grill & Whiskey 41 Lounge** (which purportedly has the largest whiskey selection in the entire region).



**40530 State Highway 41
Oakhurst, CA USA**

OPEN EVENINGS 4-9 pm

(559) 641-2477

oakhurstgrillandwhiskey41.com



Have
you heard the
“BUZZ”
about the Madera
Wine Trail?

Wineries of Madera County



WESTBROOK WINE FARM

A coastal mountain range to the west and the Sierra Nevada to the east, California’s Central Valley is one of the most productive agricultural regions in the world. Small, yet mighty, Madera County ranks in the top twenty in the United States for total agricultural production. Here, winemaking was happening as early as the 19th century and Madera is designated as an American Viticulture Area. There is “Wine Country” outside Yosemite National Park to explore.

Along the **Madera Wine Trail**, find highly celebrated and historic port wines, silky-smooth single-varietals and food-friendly table wines that delight the palate. In higher elevations, join the **Yosemite Sierra Wine Road** wineries in the Sierra Foothills.

Each of the ten wineries in this region shine with unique charm. Most are boutique wineries where travelers can engage in conversation with the winemaker. Their dedication to excellence, coupled with a focus on hospitality, make for a memorable wine tasting journey.

Discover historic varietals, outdoor spaces, rolling vineyards, dynamite reds and bubbly brunch bites on the Madera Wine Trail and the Yosemite Sierra Wine Road.

Want More?

An abundance of beverage diversity greets travelers to Yosemite's Southern Gateway.



Madera Wine Trail & Yosemite Sierra Wine Road



Experience the
Madera Wine Trail

Guests enjoy the
benefits of the
region’s rich history,
knowledgeable hosts
and tasting rooms
still small enough
that you can visit
with the winemakers
themselves.

Come taste our
award-winning wines!

Enjoy our
Tasting Rooms
All Year



TheMaderaWineTrail.com



Fishing

ALLES AND TRAILS • SYMG

What makes a destination one of the Best Places to fish in California?

For some, it's a trophy-sized catch. For others, it's somewhere that gives you a bit of tranquility from daily life. Regardless of the definition, we guarantee you will find it in the Yosemite | Madera County region.

The guides at Sierra Fly Fisher/ Yosemite Rivers Fly Shop in Oakhurst lead fly fishing excursions to the Sierra National Forest, as well as Yosemite, Sequoia and Kings Canyon National Parks.

Get hooked on a national treasure... In Yosemite National Park, there are 58 permanent streams with over 770 miles of crystal clear water. In these waters live a myriad of fish such as brown trout, golden trout, brook trout and the native rainbow trout. Practice catch and release on the valley portions of the Merced River, wade into the glacial waters of Tenaya Lake, or keep it "reel" in the high country meadows of the Tuolumne River.

LEWIS CREEK AMPHITHEATER
JAZZ TRAIN
www.JazzConcerts.com
Yosemite Mtn. Sugar Pine Railroad

YOSEMITE JAZZ TRAIN

TICKET PACKAGE INCLUDES:
A chef-prepared seasonal appetizer selection, Conversation with the Artist and Meet & Greet, Narrated 25-minute Train Ride to the venue, an exclusive concert performance at the Sugar Pine Lewis Creek Amphitheater secluded in the Sierra National Forest.

www.jazzconcerts.com

Redinger Lake: At this hidden gem, find seclusion and solitude while you're casting your line. Fish any time of year on this 500-acre lake. It's an excellent addition to any road trip, especially when checking out the geographical center of California or the town of North Fork.

Kerckhoff Reservoir:

If seeking a day of adventure with a bit of seclusion, Kerckhoff is a good option. About a half-hour beyond Bass Lake, find year-round fishing featuring eastern brook trout, smallmouth bass and bluegill.

Mammoth Pool: Mammoth Pool Reservoir is situated at an elevation of 3,300 feet on the eastern side of the Sierra Vista Scenic Byway. The reservoir is closed to the public during the month of May and the first half of June to allow migrating deer to swim across the reservoir so as to spend the summer in the Sierra Nevada highlands. Fishing re-opens June 17 until the first snowfall.

Eastman Lake: This reservoir on the Chowchilla River, surrounded by tall and rolling hills, is a scenic and restful setting. It draws fishing enthusiasts from all over the region with the trophy-sized bass that lurk in its waters.

Hensley Lake: Just south of the historic town of Raymond, explore twenty miles of shoreline hikes, mountain bike trails and hidden viewpoints. Camping, fishing and picnicking are open year-round. A winter trip to this low-elevation reservoir is a welcome escape from valley fog and mountain snow.

Bass Lake: Located south of Yosemite National Park, Bass Lake is the place to fish. The annual Bass Lake Fishing Derby kicks off the famous lake's busy summer season each year the first weekend of May. Bass Lake has boats, tackle, bait, rentals, restaurants and California sport fishing licenses available for anglers.

Remember your journey...with

Something Special

A Co-op of Local Artisans

Gifts • Jewelry • Souvenirs

In Oakhurst
McDonald's Shopping Center





Episcopal Conference Center Oakhurst

Choose ECCO as the venue for your next church, school, family, non-profit organization or government agency retreat.

Visit us at
ECCOyosemite.org
559-683-8162 ecco@sti.net




Discover the healing benefits of being in nature. Forest Bathing is a fully immersive practice that uses all your senses to connect deeply with the surrounding forest. This three hour guided journey includes invitations to deepen the experience, and ends with forest tea and goodies.

—•••—
mindful café
nourish the soul
—•••—

forest bathing • retreats • meditation

www.MindfulCafe.life • (559) 760-0732



THE OAKHURST INN

AT YOSEMITE

40489 Highway 41, Oakhurst, CA 93644
(559) 683-8282 frontdesk@theoakhurstinn.com
theoakhurstinn.com

Museums & Historical Sites

Explore a region rich with history



SIERRA MONO MUSEUM AND CULTURAL CENTER

The Fresno Flats Historic Village and Park is a wonderful place to experience what 19th Century life in the Sierra Nevada foothills and mountains of Central California was like.



Take an educational and fun-filled journey into the area's rich past and discover the many historical treasures of the region along the way. Ride a historic steam train into the Sierra National Forest at the Yosemite Mountain Sugar Pine Railroad. Visit the recently renovated Sierra Mono Museum and Cultural Center to learn about the Mono tribe's history and cultural traditions. Come face-to-face with ancient creatures of San Joaquin Valley's past at the Fossil Discovery Center.




PICAYUNE SCHOOL • COARSEGOLD MUSEUM



WASSAMA ROUND HOUSE • NANCY ROBBINS

MUSEUMS & HISTORIC SITES OF Southern Yosemite

- 1 Fossil Discovery Center of Madera County
- 2 Madera County Historical Society Museum
- 3 Raymond Museum
- 4 Coarsegold Historical Society & Historic Museum
- 5 Sierra Mono Museum & Cultural Center
- 6 Coarsegold Historic Village
- 7 Fresno Flats Historic Village & Park
- 8 Little Church on the Hill
- 9 Golden Chain Theatre
- 10 Wassama Round House State Historical Park
- 11 Ahwahnee Hills Regional Park
- 12 Nelder Grove, Friends of Nelder Grove, Inc.
- 13 Yosemite Mountain Sugar Pine Railroad



Thrifting & Gifting

Exploring local thrift and gift shops is a fun way to spend the day!

Gift Shops

- 1 Hilltop Home & Garden
- 2 Betty's Hallmark Store
- 3 Something Special
- 4 Sierra Mercantile
- 5 Ec*lec*tic
- 6 Oakhurst Giftworks
- 7 Western Sierra Nursery
- 8 The Gallery at Oakhurst Spirits
- 9 Artifacts - World Import Gallery
- 10 Firefall Gallery
- 11 Seven Rivers Pickers
- 12 Yosemite Gateway Art Center
- 13 Idle Hour Winery & Kitchen Public Market
- 14 Reimer's Candies, Ice Cream & Gifts
- 15 Yosemite Falls Trading Post

- 16 The Forks Resort (seasonal)
- 17 The Pines Village
 - Good Ol' Daze
 - Out West
 - The Pines Market, Deli & Gifts
- 18 Bass Lake Boat Rentals Gift Shop
- 19 Miller's Landing Resort (seasonal)
- 20 Sierra Mono Museum Gift Shop
- 21 The Kids Depot at the Yosemite Mountain Sugar Pine Railroad



Sugar Pine



Bass Lake turnout to Yosemite Sugar Pine Railroad - 8 miles



Adult Beverages

- 1 South Gate Brewing Company
- 2 Oakhurst Spirits
- 3 Yosemite Wine Tails
- 4 Whiskey 41 Lounge at the Best Western PLUS
- 5 Queen's Inn Wine Bar & Beer Garden/Idle Hour Winery & Kitchen
- 6 Snowline Saloon
- 7 Pines Bar

Locations with a variety of Thrift, Antiques & Gift Shops

- 1 Coarsegold Historic Village
- 2 Southgate Station
 - Good Ol' Things and other shops

Thrift Stores

- 1 Yosemite New Life Thrift Store
- 2 SPCA Thrift Shop
- 3 New Community United Methodist Church Thrift Store
- 4 Boutique Thrift Store
- 5 Tokens Thrift Store
- 6 Wonderful Treasures Thrift Shop
- 7 The Warehouse Thrift Store
- 8 The Wandering Phoenix

Visitor Center

Visit Yosemite | Madera County
40343 Highway 41, Oakhurst, CA
YosemiteThisYear.com • 559-683-4636



Scan Me

Coarsegold

Coarsegold to Oakhurst - 8 miles



Oakhurst



Bass Lake

Miller's Landing Resort

North Fork

O'Neals

Find Hidden Treasure
in Madera County's local

Thrift & Gift Shops

Our area has a wide array of gift shops, each with its own unique personality and specialties. Discover locally handcrafted items found nowhere else and take home a keepsake that will be a unique and treasured reminder of the great time you and your family have enjoyed here. From fine art to fun souvenirs, you can find it here.



COARSEGOLD HISTORIC VILLAGE

YosemiteThisYear.com | info@yosemitethisyear.com

BASS LAKE
COARSEGOLD
NORTH FORK
OAKHURST



ARTIFACTS WORLD IMPORT GALLERY

Looking for something with added charm?

Thrift stores just may be your answer and the exploration can be as rewarding as what you find! Browse through shelves loaded with treasures at one of many local stores. There's nothing better than a great find such as a cool jacket, a wonderful book, a vintage vase or a throwback record. You'll have fun browsing through trinkets and treasures you have never seen before.



Fossils to Falls Road Trip

a Family Fun adventure

(with some adult time too!)

The Fossils to Falls Road Trip begins in the farmlands of the San Joaquin Valley and ends at the grand vistas of Yosemite National Park. Along the way, collect trading cards of the ten native animal characters known as the Welcoming Committee. Find their cards at these popular attractions, then enter for a chance to win a Yosemite Adventure Vacation.

FOSSIL DISCOVERY CENTER

Explore one of the largest collections of middle-Pleistocene era fossils in North America. Here, find the trading card for Mr. Mead, the Saber-toothed Cat, along with the fossilized remains of Columbian Mammoths, 18-ft. Sloths and Dire Wolves. At the mock dig, budding paleontologists can use their imagination to uncover the massive creatures that roamed this land more than 780,000 years ago.



MR. MEAD

Visit more places, collect more cards and receive more chances to **Win!**



Yosemite National Park

Prospect

for fun right here in Madera County!



SOUTHERN YOSEMITE WINERIES

Madera County has an abundance of agriculture and history. These worlds combine into one of the oldest wine grape-growing regions in the U.S. Enjoy an excellent combination of hospitality and fantastic, award-winning wines. Ask for Honey, the Honeybee, at any of the family-owned wineries including those along the Madera Wine Trail and Yosemite Sierra Wine Road.



HONEY

COARSEGOLD

In this goldrush era community, discover Nugget, the California Ebony Tarantula, at the Coarsegold Historic Museum just south of Chukchansi Gold Resort and Casino. Travelers can also uncover Nugget while exploring the eclectic shops at Coarsegold Historic Village. If you're in the area, don't miss the annual Tarantula Awareness Festival on the last Saturday in October.

NUGGET



Chowchilla

- Birdstone Winery
- CRŪ Winery
- Fäsi Estate Winery
- Ficklin Vineyards
- Karine Wines
- Idle Hour Winery & Kitchen
- Papagni Winery
- Quady Winery
- San Joaquin Wine Company
- Toca Madera Winery
- Westbrook Wine Farm

Madera

There's **So Much** to see and do here!

OAKHURST

Get to know the largest gateway town of Yosemite National Park, Oakhurst. It lies at the junction of the Golden Chain Highway (CA-49) and the Southern Yosemite Highway (CA-41), just 16-miles from the park entrance. Book the region's top lodging, then stay a while, discovering a host of adventures you never expected to find. Stop at the Visitor Center to meet Sierra, the Black Bear, collect her card and find answers to your travel questions. Get the information on live performances, things to do, historical sites, delicious dining and the Toast of Oakhurst Beverage Tour.



SIERRA



YOSEMITE GATEWAY ART CENTER

Oakhurst is a place bursting with creative talent and there's no better place to see that than the Yosemite Gateway Art Center. The Art Center is home to multiple galleries representing art from renowned regional artists working in many styles and mediums. From stunning photography to contemporary sculpture, you can find it here! This hub for art, artists and creative events in the region hosts a wide variety of artist demonstrations and exhibits throughout the year. It is also the

place to find the trading card for our most colorful character, Art E. Fox, the Sierra Nevada Red Fox.

Enjoy
the Art
in its many
forms!




ART E. FOX

BASS LAKE

Bass Lake is known for fishing, hiking, mountain biking, shopping and excellent lakeside dining. Many lodging options include camping, cabins, vacation rentals and lakeside resorts.

Three marinas provide boat rentals that range from kayaks to party barges. Find Blake, the Bald Eagle and collect his trading card at, The Pines Resort, The Forks Resort, or Miller's Landing.


Look
for my Bald
Eagle friends and
me soaring above
Bass Lake!



BLAKE



GALEN



YOSEMITE NATIONAL PARK

Just inside the park's southern entrance, the Mariposa Grove of Giant Sequoias is home to nearly 500 magnificent giants. Visit the Welcome Plaza, near the parking area, to meet Galen, the Great-Horned Owl, and collect his card. It is a breeze to travel to the Mariposa Grove Arrival Area via park shuttle. Word to the wise: The Washburn Trail can take you to the BIG trees if the shuttle is unavailable.

The last stop and the grand finale of the Fossils to Falls Road Trip are the magical sights of Yosemite Valley! Tunnel View is an essential destination on any Yosemite visit; see Bridalveil Fall, Half Dome, Clouds Rest, and El Capitan from this iconic viewpoint. The trading card for Sandy, the Squirrel, is available at the Ansel Adams Gallery in Yosemite Village and Tenaya at Yosemite in the gateway town of Fish Camp.

Only two
cards needed
to **Win!**



SANDY

Monthly
Prizes Too!

YosemiteThisYear.com/welcoming-committee

It's so
**Easy to
Play**



RICKY

YOSEMITE MOUNTAIN SUGAR PINE RAILROAD

Travel back in time aboard an historic steam train on a four-mile excursion into the Sierra National Forest. The landmark railroad offers train rides, gold panning, evening programs, a museum, a sandwich shop and a toy store, March through November, weather permitting. Collect Ricky the Raccoon's trading card, then get ready for an exhilarating journey.



Come
explore the
Heart of
California!



RANGER

NORTH FORK

The town of North Fork has the distinction of being at the center of things - most notably the exact center of California! It's also home to the annual North Fork Loggers Jamboree, the Sierra Mono Museum and Cultural Center and it's the starting point of the Sierra Vista Scenic Byway. You can find Ranger the California Mule Deer at The Gnarly Carrot and the Sierra Mono Museum.



Collect a minimum of 2 cards to enter the **Yosemite Adventure Contest**. Collect more cards for more chances to win!

Your single source for news,
events, and happenings!



Local & Regional News
From Yosemite Gateway and Sierra Nevada Communities

If it's happening in our corner
of the world, you will find it at
sierranewsonline.com



THE LAKES RV RESORT AND GOLF COURSE

Golf Courses

The Lakes RV & Golf Resort
(866) 665-6980 • Chowchilla
thelakesrv.com

Madera Municipal Golf Course
(559) 675-3504 • Madera
maderamuni.com

River Creek Golf Course
(559) 683-5600 • Ahwahnee
rivercreekgolfcourse.com

Wawona Golf Course →
(209) 375-6572 • Wawona
travelyosemite.com


Call to
check
availability

75

YEARS OF BRINGING
YOSEMITE TO YOUR
DOORSTEP

Over 115 year-round cozy cabins and spacious cottages
to choose from inside Yosemite National Park

THE REDWOODS VACATION HOME RENTALS, WEDDING & EVENT CENTER ARE LOCATED
IN HISTORIC WAWONA, JUST 6 MILES FROM THE MARIPOSA GROVE OF GIANT SEQUIOIAS.
BOOK ONLINE AT REDWOODSINYOSEMITE.COM OR CALL US AT +1-888-225-6666.



Sporting Events

You can find all kinds of adventures in Yosemite's Southern Gateway and if you prefer yours to be of the athletic variety, we've got you covered! From wrangling bulls to racking up the miles, there are plenty of ways to satisfy your competitive drive.

For endurance athletes, the competitive year typically starts off at lower elevations in March with the **Tesoro Viejo Spring Classic Half Marathon**. In May things move up hill, literally, with the very popular **Yosemite Half Marathon**. This scenic course through the Sierra National Forest ends at the shores of beautiful Bass Lake. It is often part of a full weekend of adventure including epic hiking in Yosemite, exploring the Sierra Vista Scenic Byway as well as the many trails and activities on or around Bass Lake.

RunFallClassic.com and
YosemiteHalfMarathon.com



The **Bass Lake Yosemite Triathlon** has been drawing multi-sport athletes to the foothills since the early 1980s. The event was resurrected in 2011 and celebrates its thirteenth year in 2024. It offers both Olympic and Sprint distance courses and team options too.

BassLakeTri.com

Rounding out the competitive running opportunities on the calendar is a longtime local fall favorite, the **Smokey Bear Run/Walk** at Bass Lake. Races range from 1/8 mile for ages 2-4, up to 10k run so there's something for all ages and abilities.

SmokeyBearRun.com



COARSEGOLD RODEO GROUNDS • CARRIE JENKINS
YosemiteThisYear.com | info@yosemitethisyear.com



BASS LAKE YOSEMITE TRIATHLON • VYMC

For folks who prefer to pedal as opposed to run, there are two events to put on the schedule. The first is the fall classic cycling event, **The Grizzly Century & Gravel Ride**. The Griz offers a variety of routes on roads, both paved and gravel, in the heart of the Sierra Nevada. From a relatively easy 24 mile course that loops Bass Lake to the namesake Grizzly Century: a challenging 100 mile ride with over 10,000 feet of elevation gain, long on the roads of the Sierra Vista Scenic Byway. For those that truly prefer the roads less traveled, there's the **Everyone Loves Raymond Gravel Rides**. This relatively new event (the inaugural one was in 2018) takes place in February and offers some fun and challenging routes ranging from 30 to 90 miles through the foothills.

FresnoCycling.com

Bass Lake Fishing Derby Anglers also get to challenge each other for bragging rights for the "Big Ones" at the Bass Lake Fishing Derby each May. The weekend-long event brings folks from all over the area to come enjoy the beauty of the lake in mid-spring while attempting to catch their share of over \$50,000+ dollars of tagged, prize fish. Bass Lake is not the only place for fishermen to go reel-to-reel. Both Eastman and Millerton Lakes are active sites for regional competitions throughout each fishing season.

BassLakeChamber.com

For a change of pace and a chance to spectate as opposed to participate, dust off your boots and come experience the excitement of rodeo at the Coarsegold Rodeo Grounds. The venue hosts the annual **Coarsegold California Cowboys Professional Rodeo Association (CCPRA) Rodeo** the first weekend in May. Fans are treated to a variety of events including Mutton Bustin', the Michael Steen Exceptional Kids Rodeo and the pageantry of Rodeo Royalty. All of this is topped off with the excitement of Pro Rodeo competitions. The rodeo is truly fun for the whole family.

CgRodeoGrounds.com



Performing Arts



Live theatre thrives in Yosemite's Southern Gateway at The Golden Chain Theatre (GCT) in Oakhurst. Founded in the late 1960's to put on historical melodramas of the late 1800s and early 1900s as a tourist attraction (W.H. Smith's "The Drunkard" was the first play performed by GCT). Since establishing a permanent home at the former Snowline Bowling Alley in 1972, GCT has grown and expanded its repertoire significantly over the years. Recent seasons have seen a wide variety of theatrical offerings on the GCT stage. Dramas like "Mousetrap", "Steel Magnolias" and "Silent Sky", comedies such as "Savannah Sipping Society" and "Much Ado About Nothing", as well as several musicals like "Oklahoma", "Peter Pan", "Mary Poppins" and "Shrek the Musical" have entertained locals and visitors alike. Rest assured, the Golden Chain Theatre hasn't forgotten its roots. Classic melodramas such as "A Woman in White" and "Here Come the Cows" can be seen every season on the GCT stage as well as original productions like "Little Orphan Angela" and "Someone Save My Baby, Ruth!". The Golden Chain Theatre's productions are not limited to just their stage... check out the Moonlight Melodrama train rides at the Yosemite Mountain Sugar Pine Railroad for a family fun way to spend an evening under the stars in the Sierra National Forest.

GoldenChainTheatre.org



THE SOUND OF MUSIC • GOLDEN CHAIN THEATRE

For event information visit
YosemiteThisYear.com/whats-happening

Like the other arts

Musical Talent runs deep in the region.

At many times during the year, you can enjoy live music hosted at venues throughout the area. Both one-off events and regular musical series feature a range of local, regional and national performers and music from a wide range of genres. There is so much to choose from and enjoy.

Here's just a sampling of a few of our favorite live music series:

- **Bass Lake LIVE Summer Concert Series**
The Pines Resort, Bass Lake
- **Fäsi Estate Winery Concert Series**
(Spring, Summer & Fall editions)
- **Ground Series at AXIS**
AXIS Coffee Bar + Eatery
- **Live from the Meadows Concert Series**
Sierra Meadows
- **Live Music Concert Series**
Queen's Inn Wine Bar & Beer Garden
- **Live Music Sundays** Toca Madera Winery
- **Music in the Park**, Chowchilla
- **Tesoro Viejo Live on the Lawn Summer Concert Series**



IDLE HOUR WINERY AND KITCHEN SPRING RELEASE PARTY • VYMC
YosemiteThisYear.com | info@yosemitethisyear.com

Art and the Arts in Madera County

Madera County is wonderfully rich in history as well as natural beauty. These features have drawn many to the area, including a thriving and growing community of artists, artisans and crafts people. From fine art to performing art, you can find and enjoy it here.

MADERA COUNTY ARTS COUNCIL

The Madera County Arts Council (MCAC) has over a 30-year history of providing county residents and visitors access to art and culture through many diverse programs and services. MCAC works to stimulate and support local arts groups and individual artists throughout the County and hosts several exhibits at the council-run Circle Gallery in the City of Madera. Among their many initiatives and events is the annual "Celebrate Agriculture with the Arts" program. Drawing participants from throughout the region, it is a signature exhibit and competition that showcases the breadth of artistic talent while celebrating the role that agriculture plays both economically and culturally.

MaderaArts.org



SIERRA ART TRAILS

A cornerstone ARTober event is the Sierra Art Trails Open Studio Tour. This multi-day event brings together nearly a hundred local and regional artists working in a wide array of media. A shortlist (very short) includes photography, painting, pastels and ceramics, printmaking, sculpture, woodworking and leather craft. Seeing an abundance of wonderful art is great, but the best part may be spending time with artists, often at their home studios, where the magic itself happens.

The trail is a special, once-a-year journey throughout Eastern Madera and Mariposa Counties. An artistic road trip that celebrates art in the region, for artists and art lovers alike.

SierraArtTrails.org



SIERRA ART TRAILS - OAKHURST, CA • VYMC

YOSEMITE GATEWAY ART CENTER

If you want to visit the center of the regional arts activities, look no further than the Yosemite Gateway Art Center in Oakhurst. The art center is home to a number of galleries that regularly showcase a wide range of art and artists as well as serves as home for special art exhibits throughout year. Exhibits such as the Yosemite Sierra Artists (YSA) Annual Show and the regionally renowned Yosemite Renaissance annual traveling art exhibit. YSA exhibits and artist demonstrations are regular events throughout the year.

YosemiteSierraArtists.org
YGAC.com

ARTOBER IN OAKHURST

Oakhurst is the largest of Yosemite National Park's gateway communities. In addition to this distinction, it has what is believed to be one of the largest number of artists, per capita, in the United States. Every ARTober (aka October) many of these artists come together to take part in a month-long celebration of all things art. From artist demos, exhibits and special events to the ART the Bear carved-bear treasure hunt, it's a fun and artful way to celebrate the creative side of life in the Sierra Nevada Foothills.



ARTober.net



YOSEMITE
CINEMA

5 SCREEN CINEMA | DAY PASSES AVAILABLE | NEW RELEASE FILMS
AMAZING CONCESSIONS | VIRTUAL REALITY



40015 HWY 49 | SUITE 1 | OAKHURST, CA | 93644
(559) 683-1234 (MOVIE INFO) | (559) 683-3456 (BOXOFFICE)
WWW.YOSEMITECINEMA.COM



EXPLORE THE

Magic of Winter

in Yosemite and its Southern Gateway

Winter in the mountains is truly a special time!

Some come for quiet, some for the beauty, others to experience some of the unique fun of the season.

The quiet. This season sees less visitors than any other time of year, thus making your journey feel like a more private and personal experience.

The beauty. Imagine scenes of granite monoliths encased in ice crystals towering above snow covered meadows.

Waterfalls, newly revived with the season's welcome rains, send mist into nearby forests, frosting the trees with ice, creating a winter wonderland many can only dream of seeing.

Winter is also a perfect season to capture images, both grand and intimate, of the beauty of Yosemite.



MARIPOSA GROVE HIKE • VYMC

Winter Fun comes in many forms from classic activities to some that are adventurous and off the beaten path.

Here's just a few of our favorites:

Badger Pass

Winter sports have a long history in Yosemite. Skiing, snowboarding, snowshoeing, tubing and cross-country skiing are all in the mix here. If you are new to winter sports or want to sharpen your skills, sign up for a class.

Goat Meadow Snow Play Area

Located in Fish Camp just outside the south gate to Yosemite. Head here for a day of sledding and snow-play fun with family and friends.

Yosemite Adventure Company

Take an adventurous tour up into the mountains of the Sierra National Forest and enjoy sites few have the opportunity or means to access in the winter months.

Ice Skating

A family favorite activity. There are now three locales to enjoy strapping on some skates, gliding across the ice (both real and synthetic*) and warming up with hot cocoa:

- **Tenaya at Yosemite** - Located near the southern entrance to Yosemite National Park
- **Curry Village** - Located in Yosemite Valley
- **The Pines Resort*** - Located in the Pines Village at Bass Lake

After a day of fun and adventure, retire to beautiful snow-dusted Bass Lake. Snuggle up with a steamy beverage next to a crackling fire in your own lakeside suite or chalet at The Pines Resort, Miller's Landing Resort or one of the many vacation home rentals around the lake.

Come experience the magic that is winter here! YosemiteThisYear.com/winter-fun



GOAT MEADOW SNOWPLAY AREA • VYMC

YosemiteThisYear.com | info@yosemitethisyear.com



WINTER OFFROADING • YOSEMITE ADVENTURE CO

2023 - 2024 Visitors Guide- Visit Yosemite | Madera County

Celebrating Local Native Cultures

Yosemite and its Southern Gateway have been home to Native Peoples for many thousands of years. They lived then, as now, as part and caretakers of the lands they call their homes.

Looking for more information and resources? You can find them here.




Soaproot Brush

NORTH FORK RANCHERIA OF THE MONO INDIANS

The North Fork Mono are among the original inhabitants of the foothills of the San Joaquin Valley and Sierra Mountains. North Fork Mono society has traditionally consisted of two clans represented by the golden eagle and the coyote. The animals stand guard at the Sierra Mono Museum and Cultural Center over the many displays of traditional Mono life. The old way of life for the Mono is exhibited through fishing, hunting, acorn gathering, cooking, healing, basket making, games and ceremonies at the Sierra Mono Museum and Cultural Center.



Sierra Mono Indian Fair Days & Pow Wow



Ancestors Exhibit at the Coarsegold Museum

PICAYUNE RANCHERIA OF THE CHUKCHANSI INDIANS

The Picayune Rancheria of the Chukchansi Indians is affiliated to Chukchansi Yokuts culture. Chukchansi Yokuts are indigenous to Central California where they have inhabited areas of the San Joaquin Valley and Sierra Nevada foothills for more than 12,000 years. Many Chukchansi still live in these foothills about 30 miles north of Fresno; the headquarters of the tribe, Picayune Rancheria, is located there today. Chukchansi is the language spoken regionally, in which anthropologists have classified an estimated 60 tribes together as Yokuts—meaning people. Hence, Chukchansi Yokuts. However, these tribes all have similar culture and customs but have had different dialects throughout history.




Chukchansi Pow Wow

YOSEMITE INDIAN VILLAGE OF AHWAHNEE

This reconstructed village is located on the former site of the largest Indian village in Yosemite Valley. The bark houses, ceremonial roundhouse, sweathouse, pounding rocks, cabin, acorn granaries, and chief's house are representative of the structures found in a Sierra Nevada Miwok village of the late nineteenth century. Today the village is still actively used by members of the local American Indian community for ceremonies and special gatherings.

The word "Miwok" is also spelled "Miwuk" or "Me-Wuk." Translated as "people" or "Indian people," it is used to identify persons who are descended from any one of the several different Miwok groups in California.



Beating Grass Seeds in Burden Basket



Bark Houses






Finding Ways to Wellness

Get
out
there!

No journey to Yosemite National Park and Madera County would be complete without spending time outdoors—no matter the season. Boost your energy, reduce your stress, build your fitness level.



Recommendations for Getting Back to the Wild

-  **Walk in the forest** – Hiking trails abound in Madera County and Yosemite National Park, including many that take you away from civilization so you can reconnect with the earth and your spirit.
-  **Swim in a lake** – Take a dip in a sun-warmed lake, such as Bass Lake, or brave the colder temps of Tenaya Lake in Yosemite's high country. Kayak, do paddleboard yoga or sun yourself on the shore to boost your vitamin D.
-  **Eat organically, from fruits and vegetables in season** – Purchase locally-grown items from our farmers' markets or dine at restaurants featuring locally sourced products on their menus, prepared lovingly for you. As a special treat, sign up for culinary classes at The Elderberry House Restaurant.
-  **Perform yoga or tai chi atop a granite dome or near a meadow** – Limber up with gentle movements made even more refreshing being accomplished outdoors in the open air.
-  **Meditate outdoors** – Reduce stress and improve your mood by quieting your mind in meditation outdoors. Get in touch with your Higher Self and let your mind wander amid vibrant wildflowers and giant trees.

Guides and Classes

Looking for a group, or maybe even a guide, to help you on your wellness journey? We can highly recommend that you check out a couple of key resources. At **A Stone's Throw Massage Therapy**, Dani offers tailored sessions that prioritize individual needs. Dive into personalized healing and relaxation in this community gem, where each massage becomes a transformative journey.

For an experience that's a bit more personalized, and especially if you are interested in the ancient practice of "shinrin-yoku" (roughly translated as "taking in the forest atmosphere") **Mindful Café** offers guided Forest Bathing excursions in Yosemite's southern gateway. Both will help make those steps along in the path truly enriching and rewarding.



LET ME OPEN DOORS FOR YOU!

Your LOCAL Sierra Mountain Realty Expert
Selling with HONESTY & INTEGRITY
Call for a FREE Consultation!

Shannon O'Brien
REAL ESTATE AGENT
DRE #01921615

(D)209-617-2163
(O)559-683-7653
s.obrien@c21ditton.com
www.SELLINGCENTURY21.COM





2019-2023 AWARDS
CENTURION®
President's
Pinnacle Producer





FRESNO YOSEMITE
International Airport

More flights daily

and more choices to get you there



American Airlines



DELTA



UNITED




Southwest

volaris



***Fly FAT direct! Your gateway
to spectacular National Parks
and California adventures***



MORE INFO



FLYFRESNO.COM





Majestic Mountain Loop

Visit 3 of California's most stunning national parks in as little as 3 days!



BIG TREES TRAIL SUNNY GIANT SEQUOIAS SEQUOIA NATIONAL PARK • DANIEL CHUI

Sequoia • Kings Canyon • Yosemite

DAY 1

Sequoia National Park

Start your journey with a scenic drive to Sequoia National Park from Visalia (Highway 99 and Highway 198). See the Giant Forest Museum, Tunnel Log, Moro Rock and the largest tree in the world... the General Sherman Tree. You can also venture underground in the Crystal Cave. Stay the night in the welcoming town of Visalia. Make sure to experience farm-to-table restaurants in their quaint downtown.

DAY 2

Kings Canyon National Park

See the General Grant Tree, Panoramic Point, Big Stump Trail, Roaring River Falls and The Road's End. After your visit, head north and stay overnight near the south entrance of Yosemite in the southern gateway town of Oakhurst. To get there, take Highway 180 from Kings Canyon to Fresno then head north on Highway 41 (about a 2 hour journey).



KINGS RIVER WITH BOYDEN CAVERN • KINGS CANYON NATIONAL PARK • DANIEL CHUI

YosemiteThisYear.com | info@yosemitethisyear.com

DAY 3

Yosemite National Park

Get an early start for your drive into the park or take a guided tour and spend the day exploring Yosemite. See the Mariposa Grove of Giant Sequoias, Wawona's Yosemite History Center, Tunnel View and Yosemite Valley. Come back to Oakhurst for a night's stay or extend your journey on through to one of Yosemite's other three gateways.



HALF DOME • YOSEMITE NATIONAL PARK • LISA MOQUIN

Learn more at
[YosemiteThisYear.com/
majestic-mountain-loop](http://YosemiteThisYear.com/majestic-mountain-loop)



← Visit 3 of California's National Parks in 3 days! →

Explore the unrivaled beauty of three of California's most spectacular parks - Sequoia, Kings Canyon, and Yosemite National Parks - in as little 3 days! Visit all three parks on this epic self or tour-guided adventure to complete the *Majestic Mountain Loop*!

1
DAY

Sequoia National Park

STOP 1 - GIANT FOREST MUSEUM
STOP 2 - DRIVE THROUGH TUNNEL LOG
STOP 3 - MORO ROCK
STOP 4 - GENERAL SHERMAN TREE
STOP 5 - CRYSTAL CAVE

2
DAY

Kings Canyon National Park

STOP 1 - GENERAL GRANT TREE
STOP 2 - PANORAMIC POINT
STOP 3 - BIG STUMP TRAIL
STOP 4 - ROARING RIVER FALLS
STOP 5 - THE ROAD'S END

3
DAY

Yosemite National Park

STOP 1 - MARIPOSA GROVE - GIANT SEQUOIAS
STOP 2 - WAWONA PIONEER HISTORY CENTER
STOP 3 - GLACIER POINT (Closed 2022)
STOP 4 - TUNNEL VIEW
STOP 5 - YOSEMITE VALLEY



Background photo by:

Michael Bizzle
© 2014 MICHAEL BIZZLE



More Info

www.MajesticMountainLoop.com



Yosemite Falls COVER PHOTO



Photographer **Nancy Robbins**

I am lucky to live and work within the boundary of Yosemite National Park. Every day brings something new to experience as seasons change from one to another. Getting close to nature allows one to witness how the sights, smells and sounds of Yosemite can be distinctly different as months (even days) pass. Approach one of the Yosemite's waterfalls to feel the spray against your skin. At close distance the sound of the Yosemite Falls is thunderous, in spring and early summer it can be heard throughout the eastern end of the valley.



2023-2024 PHOTOGRAPHERS:

-  **Breeze Turner Willson**
@BreezeTurner
-  **Carrie Jenkins**
Carrie Jenkins Photography
photosbycarriej.com
-  **Christian Mueller**
Christian Mueller Photography
christianmuellerphotography.com
-  **Ciara Turner-Ewert**
Wellness Travel Diaries
wellnesstraveldiaries.com
-  **Daniel Chui**
Daniel Chui Photography
chuiphotography.com
-  **Darvin Atkeson**
Yosemite Landscapes
yosemitelandscapes.com
-  **Jaime Lyn Pirozzi**
Local Freshies LLC • LocalFreshies.com
-  **Janet Martinez**
Janet Martinez Photography
janetmartinezzphotography.com
-  **Kim Lawson**
Rugged Beauty • ruggedbeauty.com
-  **Lisa Moquin**
@Moquindesignz
-  **Nancy Robbins**
Nancy Robbins Photography
robbinsphotography.com
-  **Steve Montalto**
HighMountain Images
highmountainimages.com

Writer: **Steve Montalto**

Creative Consultants:
Rhonda Salisbury
and **Kate Holden**

VYMC Photographer:
Steve Montalto

Edited by the **VYMC Team**



VISIT YOSEMITE
MADERA COUNTY

Visit Yosemite | Madera County
©2023 All rights reserved

Submit Your Photos!

**Would you like
to see your photo
in the 2025
Visitors Guide?**

For consideration,
send your images to
steve@yosemitethisyear.com
& lisabaker@digitalmirrors.com.
Write "Photo Submission"
in the subject line.



Sales & Advertising:
Tim & Susan Madden
tim@seethingsmoreclearly.com



Design & Layout:
Lisa Baker - Digital Mirrors
lisabaker@digitalmirrors.com

SIP. STAY. SAVOR & PLAY.

Queen's Inn
by the river



RIVERSIDE 12-ROOM INN
WINE BAR & BEER GARDEN
Summer Live Music Series



A Mediterranean-inspired Food & Wine Experience
OPEN DAILY FOR WINE TASTING & LUNCH SERVICE,
SUNDAY BRUNCH & DINNER SERVICE MOST EVENINGS.

41139 HIGHWAY 41, OAKHURST

www.queensinn.com / www.idlehourwinery.com

Inn: 559-683-4354 Winery: 559-760-9090

For Special Events: Follow us on FACEBOOK

 **@IDLEHOURWINE @QUEENSINNWINEBAR**



Capture your
time together.



559.760.1962



Family Vacation Portraits
carrie jenkins photography

Local Dining

PHOTO
ON PAGE



AD ON
PAGE #

AHWAHNEE

River Creek Sports Bar & Grill

(559) 683-5600 • rivercreekgolfcourse.com

BASS LAKE

Casa Velasco Mexican Restaurant

(559) 683-2272 • facebook.com/
CasaVelasco

The Forks Restaurant (seasonal) 15

(559) 642-3737 • theforksresort.com

Jones Store at Beasore Meadows (seasonal) (559) 877-2902

Marina Bar & Grill

(559) 642-3200 • basslakeboatrentals.com

Miller's Landing - Ice Cream Fountain & Grill (seasonal) 12

(559) 642-3633 • millerslanding.com

The Pines Resort 18

- Ducey's Bar & Grill
 - Ducey's on the Lake Restaurant
- (559) 642-3131 • basslake.com

CHOWCHILLA

The Final Round Bar & Grill

(559) 744-7000 • thefinalround.net

COARSEGOLD

Chukchansi Gold Resort & Casino: 27

- Casa De Fuego • Deuces Diner
 - Goldfields Café • Nativos
 - Noodle Bar • Vintage Steakhouse
- (866) 794-6946 • chukchansigold.com

FISH CAMP

Aroma Tavern and Buffalo Bar at Narrow Gauge Inn Dining Hall (559) 683-7720 • narrowgaugeinn.com

Tenaya at Yosemite 37

- Jackalope's Bar & Grill
 - Timberloft Pizzeria
- (559) 683-6555 • visitttenaya.com

Yosemite Mountain Sugar Pine Railroad Station Sandwich Shop (seasonal) Inside Front Cover (559) 683-7273 • ymspr.com

HILMAR

Hilmar Cheese Company Cafe

(209) 656-1196 • hilmar.com

MADERA

Axis Coffee Bar + Eatery

(559) 822-3380 • axistesoro.com

MADERA

The Vineyard Restaurant & Bar 59

(559) 674-0923 • vineyardrestaurant.com

NORTH FORK

The Gnarly Carrot

(559) 877-8400 • kernfamilyfarm.com

OAKHURST

Bee's Bakery Cafe 59

(559) 580-9987 • @beesbakerycafe

Cowboy Tavern (seasonal)

(559) 658-2644 • sierraskyranch.com/
dining

Deli Delicious

(559) 683-3033 • deli-delicious.com

El Cid Mexican Cuisine

(559) 683-6668
facebook.com/elcidmexicancuisine

Idle Hour Winery & Kitchen 57

(559) 760-9090 • idlehourwinery.com

Kyoto Cafe

(559) 692-2400

Me-n-Eds Pizzeria

(559) 642-2929 • meneds.com

North Fork BBQ

(559) 825-3709 • northforkbbq.com



ELDERBERRY HOUSE

SEASONAL TASTING MENU
AWARD WINNING WINE LIST

5:30 - 8:30 P.M. NIGHTLY



RELAIS &
CHATEAUX
Creating Delicious Experiences



THE CELLAR BAR

CRAFT COCKTAILS
SEASONAL BAR MENU

THURSDAY - SUNDAY 5:00 P.M. - CLOSE



48688 Victoria Lane Oakhurst, California 93644 | (559) 683-6860 | chateausureau.com

OAKHURST

Oakhurst Grill & Whiskey 41 Lounge

38

(559) 641-2477

oakhurstgrillandwhiskey41.com

Reimer's Candies, Gifts & Ice Cream

(559) 642-3232 • reimerscandies.com

Round Table Pizza

(559) 683-7472 • roundtablepizza.com

Smokehouse 41

(559) 642-2271 • smokehouse41.com

South Gate Brewing Company

(559) 692-2739 • southgatebrewco.com

The Elderberry House and The Cellar Bar

58

(559) 683-6800 • chateausureau.com

The Snowline Saloon

(559) 683-2364 • thesnowlinesaloon.com

Yosemite Gourmet Picnics and RWS Catering

(559) 580-7699 • yosemitempicnics.com

YOSEMITE

Yosemite Dining, Yosemite Hospitality

(888) 413-8869 • travelyosemite.com

- The Ahwahnee Dining Room
- Base Camp Eatery
- Wawona Hotel Dining Room and more ...



COWBOY TAVERN • SIERRA SKY RANCH



BREAKFAST

LUNCH

Bee's Bakery Cafe

Oakhurst, California

**CROISSANTS
MADE FRESH DAILY**

Coffee Espresso

made to order breakfast • burgers • sandwiches • custom cake orders

Plus

INDOOR & PATIO SEATING

**EASY PARKING!
BUSES & RVs WELCOME!**

House Plants, Irises from Bee Haven Iris Gardens

Daily Gluten-Free Choices, Crepes, Baked Goods, Salads

BeesBakeryCafe.com

40250 Junction Dr, Oakhurst (behind Raleys) | (559) 683-2393 | @beesbakerycafe

Work Where You Play?

We Do!

"Moving our business to Eastern Madera County was the best business move we could have made. Madera County was easy to work with and made the business process enjoyable. Our kids are thriving in school, the community is warm and welcoming and we've made some amazing friends. We love it here and are happy to call it home."

Casey & Lindsay Hawkins
South Gate Brewing Company



Gifting Local



MADERA COUNTY
Lodging • Dining
Activities • Gifts
and much more!

Scan the code
to purchase
yours!



GUARANTEE
REAL ESTATE

A Berkshire Hathaway Affiliate


WHAT ARE YOU WAITING FOR?

Live Where You Play!



I am the KEY to your Real Estate needs

facebook.com/laurayoungrealtor



Call
or
Text

Laura Young

559.760.0806

BRE #01494736

17+ years experience

laurayoung@guarantee.com

laurayoung.guarantee.com



René Christenson

REALTOR®

Your local REALTOR®

When you're buying or selling your home, you want someone who knows our mountains. I've lived and worked here my entire life, and have been a licensed REALTOR® in the area since 2005. Let me help you make buying your dream home as simple as possible.

SoldByRene.com

Century 21 Ditton Realty
At the Talking Bear
40307 Hwy 41 • Oakhurst



559-760-4221

ReneChristenson@sti.net

BRE #01443089

CENTURY 21 Ditton Realty

**Learn what
Yosemite Mortgage
can do for you.**

**Contact one of our helpful
team members today!**



Yosemite Mortgage

Real Estate Financing

A Branch of Sierra Pacific Mortgage, NMLS 1788

© 2019 Sierra Pacific Mortgage Company, Inc. NMLS ID #1788 (www.nmlsconsumeraccess.org).



40055 Highway 41, Oakhurst • www.TeamYosemite.com
Phone: (559) 683-5500 • TeamYosemite@spmc.com

LODGING – Hotel • Motel • Inn • Resort • Bed & Breakfast

Pet Friendly Swimming Pool Restaurant Onsite Breakfast Included Ad on Page

AHWAHNEE

Apple Blossom Inn Bed & Breakfast

44606 Silver Spur Tr, Ahwahnee • (559) 642-2001
appleblossombb.com • 4 units

Homestead Cottages

41110 Road 600, Ahwahnee • (559) 683-0495
homesteadcottages.com • 7 units

Inn the Woods Suites

44621 Silver Spur Trail, Ahwahnee • (559) 692-0192
innthewoodssuites.com • 3 units

Nature's Inn Bed & Breakfast

44625 Silver Spur Tr, Ahwahnee • (559) 641-2444
naturesinnbnb.com • 5 units

Sierra Meadows

46513 Opah Dr, Ahwahnee • (833) 966-1999
sierrameadows.com • 28 units

Sierra Mountain Lodge

45046 Fort Nip Tr, Ahwahnee • (559) 683-7673
sierramountainlodge.com • 8 units

BASS LAKE

Miller's Landing Resort

37976 Road 222, Wishon • (559) 642-3633
millerslanding.com • 12 units 12

The Forks Resort

39150 Road 222, Bass Lake • (559) 642-3737
theforksresort.com • 13 units 15

The Pines Resort

54432 Road 432, Bass Lake • (800) 350-7463
(559) 642-3121 • basslake.com • 106 units 18

CHOWCHILLA

Days Inn - Gateway to Yosemite

220 E Robertson Blvd, Chowchilla • (559) 665-4821
wyndhamhotels.com/days-inn/chowchilla-california/days-inn-chowchilla-gateway-to-yosemite/overview
30 units

Holiday Inn Express & Suites Yosemite Park Area

309 Prosperity Blvd, Chowchilla • (559) 665-3300
hiyosemitepark.com • 63 units

COARSEGOLD

Black Hawk Lodge

28536 Highway 41, Coarsegold • (559) 868-3596 • 12 units

Chukchansi Gold Resort & Casino

711 Lucky Ln, Coarsegold • (866) 794-6946
chukchansigold.com • 402 units 27

FISH CAMP

Bette's Yosemite Bed & Breakfast

1248 Highway 41, Fish Camp • (559) 683-2584
bettesyosemitebnb.com • 2 units

Big Creek Inn Bed & Breakfast

1221 Highway 41, Fish Camp • (559) 641-2828
yosemiteinn.com • 2 units

Narrow Gauge Inn

48571 Highway 41, Fish Camp • (559) 683-7720
narrowgaugeinn.com • 26 units

Tenaya at Yosemite

1122 Highway 41, Fish Camp • (888) 514-2167
visittenaya.com • 352 units 37

MADERA

Americas Best Value Inn & Suites

22683 Avenue 18½, Madera • (559) 675-8697
redlion.com/Americas-best-value-inn/ca/Americas-best-value-inn-suites-madera • 40 units

Casa Grande Motel

12390 Golden State Blvd, Madera
(559) 674-6703 • 37 units

Hampton Inn & Suites Hotel

3254 Airport Dr, Madera • (559) 661-0910
maderasuites.hamptoninn.com • 76 units

Knights Inn

1855 W. Cleveland Ave, Madera • (559) 661-1131
Fax (559) 661-0224 • redlion.com/knights-inn/ca/madera/knights-inn-madera • 80 units

La Quinta Inn by Wyndham Madera

317 North G St, Madera • (559) 831-0730
wyndhamhotels.com/laquinta/madera-california/lla-quinta-madera/overview • 97 units

Springhill Suites by Marriott Madera

1219 E Almond Ave, Madera • (559) 664-9800
marriott.com/hotels/travel/fatmd-springhillsuites-madera
88 units

NORTH FORK

Jackass Hostel

(559) 877-4180 • jackasshostel.com

Noma Resorts

65501 Mammoth Rd, North Fork
(559) 632-0642 • nomaresorts.com • 7 units

Lyn-Mar Pond Guest Ranch

60072 Mammoth Pool Rd., North Fork
(559) 877-7260 • lynmarpondranch.com

South Fork Motel

57714 Road 225, North Fork • (559) 877-2237
facebook.com/southforkmotel • 4 units

LODGING – Hotel • Motel • Inn • Resort • Bed & Breakfast

OAKHURST

A Bed of Roses Bed & Breakfast

43547 Whispering Pines Dr, Oakhurst • (559) 692-2100
 abedofrosesyosemite.com • 4 units 🐾 🍷 🍷

Best Western PLUS - Yosemite Gateway Inn

40530 Highway 41, Oakhurst • (800) 545-5462
 (559) 683-2378 • yosemitgatewayinn.com
 133 units 🐾 🍷 🍷 🍷

Chateau du Sureau

48644 Victoria Ln, Oakhurst • (559) 683-6860
 chateausureau.com • 10 units + villa 🐾 🍷 🍷 🍷

Evergreen Haus - Yosemite Sierra

43552 Whispering Pines Drive • Oakhurst
 (559) 641-2220 • evergreenhaus.net • 4 units 🍷

Fairfield Inn & Suites by Marriott Oakhurst Yosemite

40780 Highway 41, Oakhurst • (800) 228-2800
 (559) 658-3462 • marriott.com/hotels/
 travel/fatok-fairfield-inn-and-suites-oakhurst-
 yosemite/ • 111 units 🐾 🍷 🍷 63 📺

Hampton by Hilton Oakhurst Yosemite

40740 Highway 41, Oakhurst
 (559) 658-4462 • hilton.com/en/hotels/oysoyhx-
 hampton-oakhurst-yosemite/ • 111 units 🐾 🍷 🍷 63 📺

Holiday Inn Express & Suites Oakhurst - Yosemite Park Area

40820 Highway 41, Oakhurst • (559) 658-4436
 hiexpress.com/hotels/us/en/oakhurst/oakyo/hoteldetail
 113 units 🐾 🍷 🍷 63 📺

Hounds Tooth Inn

42071 Highway 41, Oakhurst • (559) 642-6600
 houndstoothinn.com • 14 units 🍷 41 📺

Inelle Hotel by Marriott Tribute Portfolio

48800 Royal Oaks Dr, Oakhurst • 71 units ✂
Opening in 2024

Oakhurst Lodge

40302 Highway 41, Oakhurst • (559) 683-4417
 oakhurstlodge.us • 32 units 🐾 🍷 🍷

OAKHURST

Pine Rose Inn Bed & Breakfast

41703 Road 222, Oakhurst • (559) 642-2800
 pine-rose-inn.business.site • 9 units 🐾 🍷

Queen's Inn by the River

Lodging, Wine Bar, Beer Garden,
 Idle Hour Winery & Kitchen
 41139 Highway 41, Oakhurst • (559) 683-4354
 queensinn.com • 12 units 🐾 🍷 57 📺

Sierra Sky Ranch

50552 Road 632, Oakhurst • (559) 683-8040
 sierraskyranch.com • 28 units 🍷 ✂ 🍷

The Four Daughters Inn

49271 Golden Oak Loop, Oakhurst • (559) 676-9852
 thefourdaughters.com • 6 units

The Lodge at Two Moons

Oakhurst • (805) 268-2961
 thelodgeattwomoons.com • 5 units

The Oakhurst Inn at Yosemite

40489 Highway 41, Oakhurst
 (559) 683-8282 • theoakhurstinn.com
 117 units 🐾 🍷 🍷 41 📺

Yosemite Mountain Trail Lodge

42150 Highway 41, Oakhurst • (248) 376-6385
 yosemitemountaintrailodge.com • 10 units 🐾 🍷 🍷

Yosemite Sierra Inn

40662 Highway 41, Oakhurst • (877) 642-2525
 (559) 642-2525 • yosemitesierrainn.com • 42 units 🍷 🍷

Yosemite Southgate Hotel & Suites

40644 Highway 41, Oakhurst • (559) 683-3555
 yosemitesouthgate.com • 81 units 🍷 ✂ 🍷

YNP & NEIGHBORING AREAS

Red's Meadow Resort & Pack Station

1 Red's Meadow Cir, Mammoth Lakes
 (760) 934-2345 • redsmeadow.com • 10 units 🐾 ✂

Yosemite National Park Accommodations

(888) 413-8869 • travelyosemite.com 🍷 ✂

Three Places to Stay at Yosemite's Gateway



Vacation Rentals – Your Home Away From Home



SOUTH GATE PROPERTY MANAGEMENT

SOUTHERN YOSEMITE & MADERA COUNTY are home to over 1,000 vacation rentals if you want all the comforts of your home away from home.

Vacation Rental Agencies

Local companies that personally work with you to help you find your perfect vacation home!

Acorn Vacation Properties

(559) 760-7703 • acornvp.com

📍 Oakhurst

AD ON
PAGE
#

Evergreen Vacation Homes

(559) 676-6266

📍 Ahwahnee, Bass Lake, Oakhurst

Bass Lake Home Rentals

54250 Rd 432, Ste #3, Bass Lake • (559) 683-2229
basslakehomerentals.com • 45 units

📍 Bass Lake

K&M Premier Vacation Rentals and Venue Management

(559) 365-6894 • kandmvacationrentals.com • 30 units

📍 Bass Lake, Oakhurst

📷 Love Yosemite!

Property Management & Vacation Rentals

40396 Hwy 41, Ste. F, Oakhurst • (559) 712-3261
loveyosemitelpm.com • 32 units

📍 Bass Lake, Fish Camp, North Fork, Oakhurst, Wawona

Nature's Properties

(559) 760-2897 • Naturesproperties.net • 6 units

📍 Bass Lake, Oakhurst

📷 South Gate Property Management

(559) 676-9536 • (559) 760-7974 • southgatepm.com • 11 units

📍 Oakhurst

The Four Daughters Studios

40713 Highway 41, Oakhurst • (559) 676-9852
thefourdaughters.com • 7 units

📍 Oakhurst

🔍 Search for Rentals

1. Go to www.YosemiteThisYear.com, hover on [Stay With Us](#) and then click Rental Homes & Cabins on the dropdown menu.



2. Go online to Airbnb.com, VRBO.com ... search the following towns for local vacation homes.

- | | | |
|--------------|-------------|--------------|
| 📍 Ahwahnee | 📍 Bass Lake | 📍 Coarsegold |
| 📍 Chowchilla | 📍 Fish Camp | 📍 North Fork |
| 📍 O'Neals | 📍 Oakhurst | 📍 Madera |
| 📍 Raymond | 📍 Wawona | |



LOVE YOSEMITE!

The Pines Resort Vacation Home Rentals

54432 Road 432, Bass Lake • (559) 642-3121
basslake.com/stay/rental-homes • 5 units

📍 Bass Lake

The Redwoods in Yosemite

Vacation Homes & Events Center

8038 Chilnualna Falls Rd, Wawona • (844) 355-0039
redwoodsinyosemite.com • 120 units

📍 Yosemite, Fish Camp

46 📷

Vacasa

50552 Road 432 * Bass Lake • (559) 440-6195
Vacasa.com/usa/California/bass-lake • 88 units

📍 Bass Lake

Yosemite Mountain Trail Lodge Vacation Rentals

(559) 676-0200 • yosemitemountaintrailodge.com • 15 units

📍 Oakhurst, Coarsegold

Yosemite's Scenic Wonders Vacation Rentals

7403 Yosemite Park Way, Yosemite
(888) YOSEMITE (967-3648)
scenicwonders.com/yosemite-rentals/bass-lake • 110 units

📍 Bass Lake, Oakhurst

BASS LAKE



- Ski/Wake Boats
- Patio Boats
- Jet Skis
- Fishing

BOAT RENTALS

No Boat License Needed

559-642-3200

www.basslakeboatrentals.com

Explore All Madera County & Yosemite Have To Offer



IDLE HOUR WINERY • VYMC



BASS LAKE • PADDLEBOARDING AT SUNSET • EMILY TAYLOR



OUTDOOR ADVENTURES • SHUTEYE PEAK, SIERRA NATIONAL FOREST • VYMC



ART & ENTERTAINMENT • GOLDEN CHAIN THEATRE



WINTER FUN • CROSS COUNTRY SKIING YOSEMITE
JAIME LYN PIROZZI • JAMIE LYN PIROZZI • LOCAL FRESHIES



YOSEMITE NATIONAL PARK • GLACIER POINT • GLACIER POINT • VYMC



MAJESTIC MOUNTAIN LOOP • SEQUOIA NATIONAL PARK • DANIEL CHUI



MUSEUMS & HISTORICAL SITES •
SIERRA MONO MUSEUM • VYMC



YosemiteThisYear.com/what-to-do