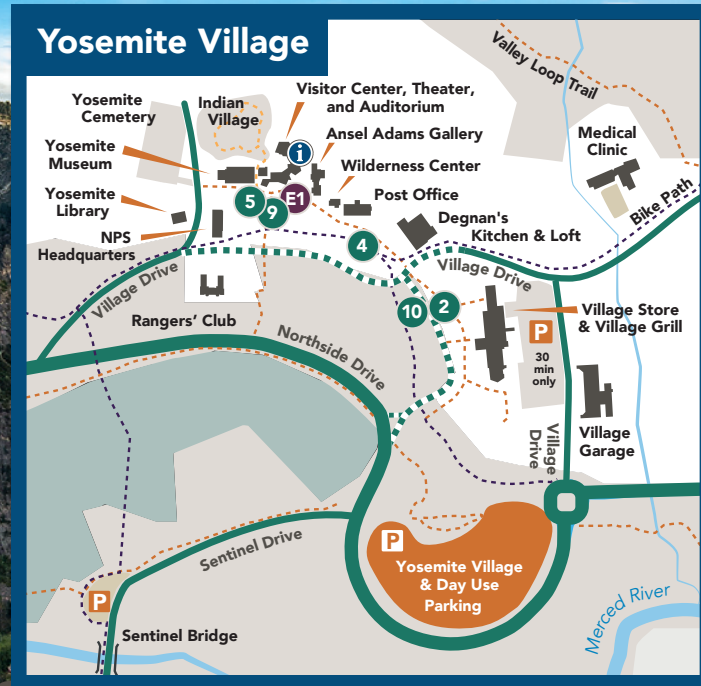


Yosemite Valley

& Valley Shuttle Map



YOSEMITE'S SERVICES, including shuttle services throughout the park, are subject to change. Please check the park's webpage for the latest status as well as find information about services in the park beyond Yosemite Valley.

ROUTE AND STOP LEGEND

Yosemite Shuttles &

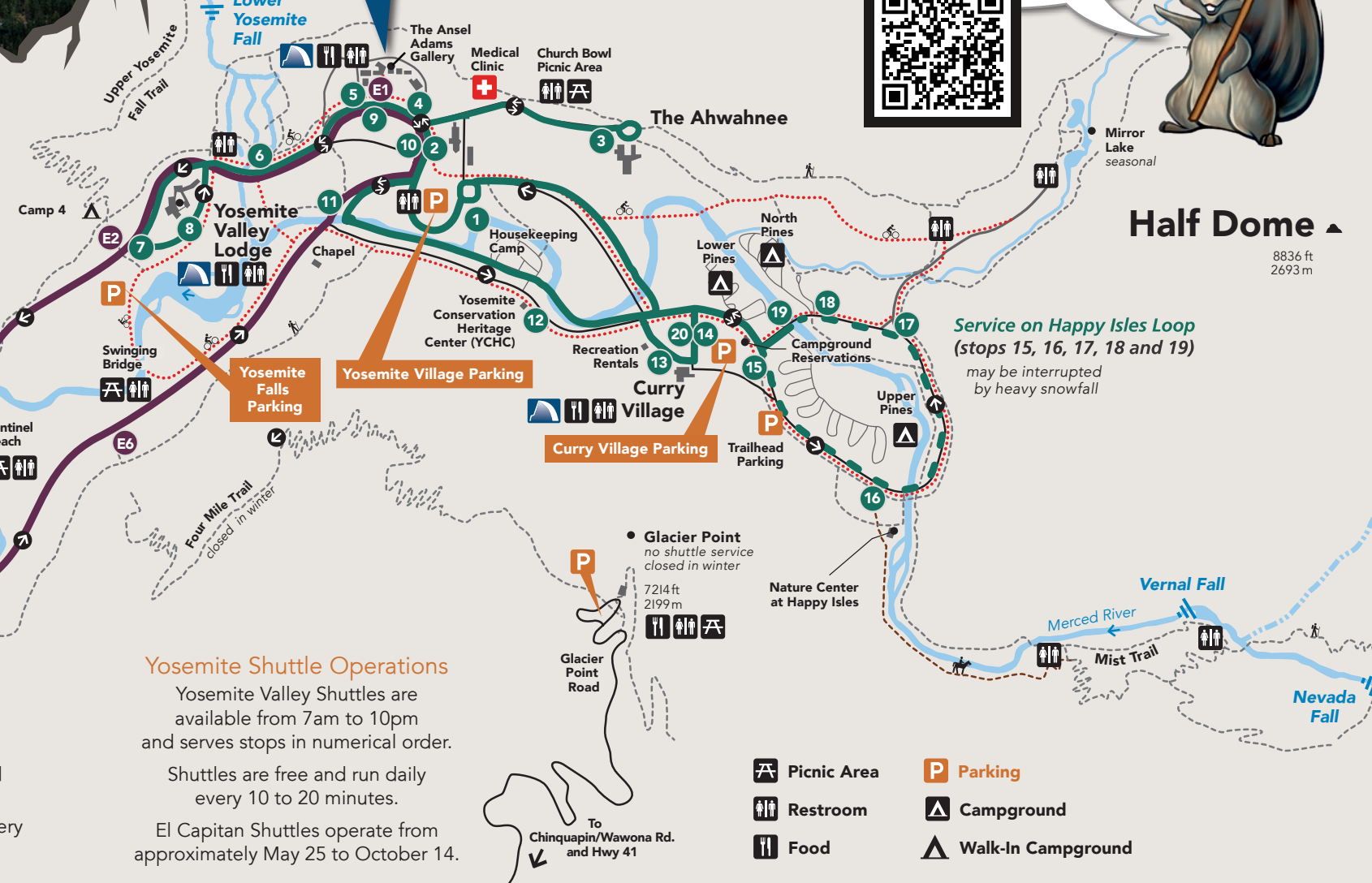

VALLEY SHUTTLE YEAR-ROUND		EL CAPITAN SHUTTLE SUMMER-ONLY	
STOP	LOCATION	STOP	LOCATION
1	Yosemite Village Parking	12	Yosemite Conservation Heritage Center / Housekeeping Camp
2, 10	Yosemite Village	13	Curry Village
3	The Ahwahnee	14, 20	Curry Village Parking
4	Degnan's Deli	15	Upper Pines Campground / Trailhead Parking
5, 9	Yosemite Valley Visitor Center	16	Happy Isles / Mist Trail
6	Lower Yosemite Fall	17	Mirror Lake Trailhead
7	Camp 4 / Yosemite Falls Parking	18	North Pines Campground
8	Yosemite Valley Lodge	19	Pines Campgrounds
11	Sentinel Bridge		

STOP	LOCATION
E1	Yosemite Valley Visitor Center
E2	Camp 4 / Yosemite Falls Parking
E3	El Capitan Picnic Area
E4	El Capitan Crossover
E5	Cathedral Beach Picnic Area
E6	Four Mile Trailhead

YARTS Yosemite Area Regional Transportation System

VALLEY STOPS
Service is seasonal and varies by route. Info at YARTS.COM

PHOTO • YOSEMITE VALLEY
WILLIAM MCINTOSH



Half Dome ▲
8836 ft
2693 m

Service on Happy Isles Loop (stops 15, 16, 17, 18 and 19) may be interrupted by heavy snowfall

Yosemite Shuttle Operations
Yosemite Valley Shuttles are available from 7am to 10pm and serves stops in numerical order. Shuttles are free and run daily every 10 to 20 minutes. El Capitan Shuttles operate from approximately May 25 to October 14.

- Picnic Area
- Restroom
- Food
- Parking
- Campground
- Walk-In Campground

Get Sandy's Trading Card at the Ansel Adams Gallery